


BOUNDARY MAP
CITY OF SAN MARCOS
COMMUNITY FACILITIES DISTRICT NO. 98-01
IMPROVEMENT AREA NO.1 (POLICE ONLY)
ANNEXATION NO. 68
EXHIBIT "B"



FILED IN THE OFFICE OF THE CITY CLERK THIS _____ DAY OF _____ 2018.

PHILLIP SCOLICK
CITY CLERK
CITY OF SAN MARCOS, STATE OF CALIFORNIA

I HERBY CERTIFY THAT THE MAP SHOWING BOUNDARIES AND TERRITORIES TO BE ANNEXED TO COMMUNITY FACILITIES DISTRICT NO. 98-01, IMPROVEMENT AREA NO.1 (POLICE ONLY), CITY OF SAN MARCOS, COUNTY OF SAN DIEGO, STATE OF CALIFORNIA, WAS APPROVED BY THE CITY COUNCIL OF THE CITY OF SAN MARCOS AT A REGULAR MEETING THEREOF HELD ON THE _____ DAY OF _____, 2018 BY ITS RESOLUTION NO. 2018-_____.

PHILLIP SCOLICK
CITY CLERK
CITY OF SAN MARCOS, STATE OF CALIFORNIA

FILE NO. 2018-_____

FILED THIS _____ DAY OF _____, 2018 AT _____ O'CLOCK IN BOOK _____, PAGE _____ OF MAPS OF ASSESSMENT AND COMMUNITY DISTRICTS IN THE OFFICE OF THE COUNTY RECORDER OF THE COUNTY OF SAN DIEGO, STATE OF CALIFORNIA.

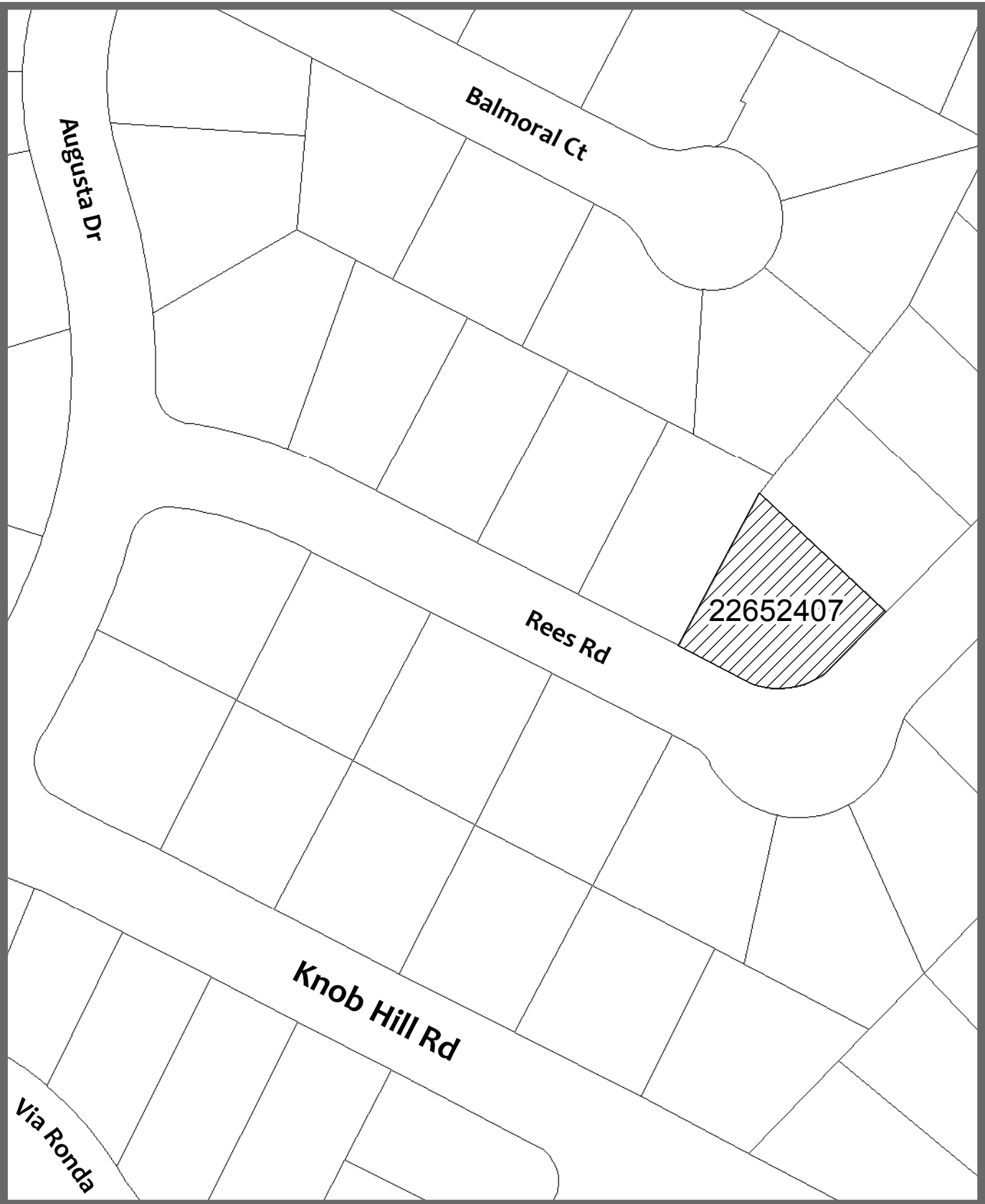
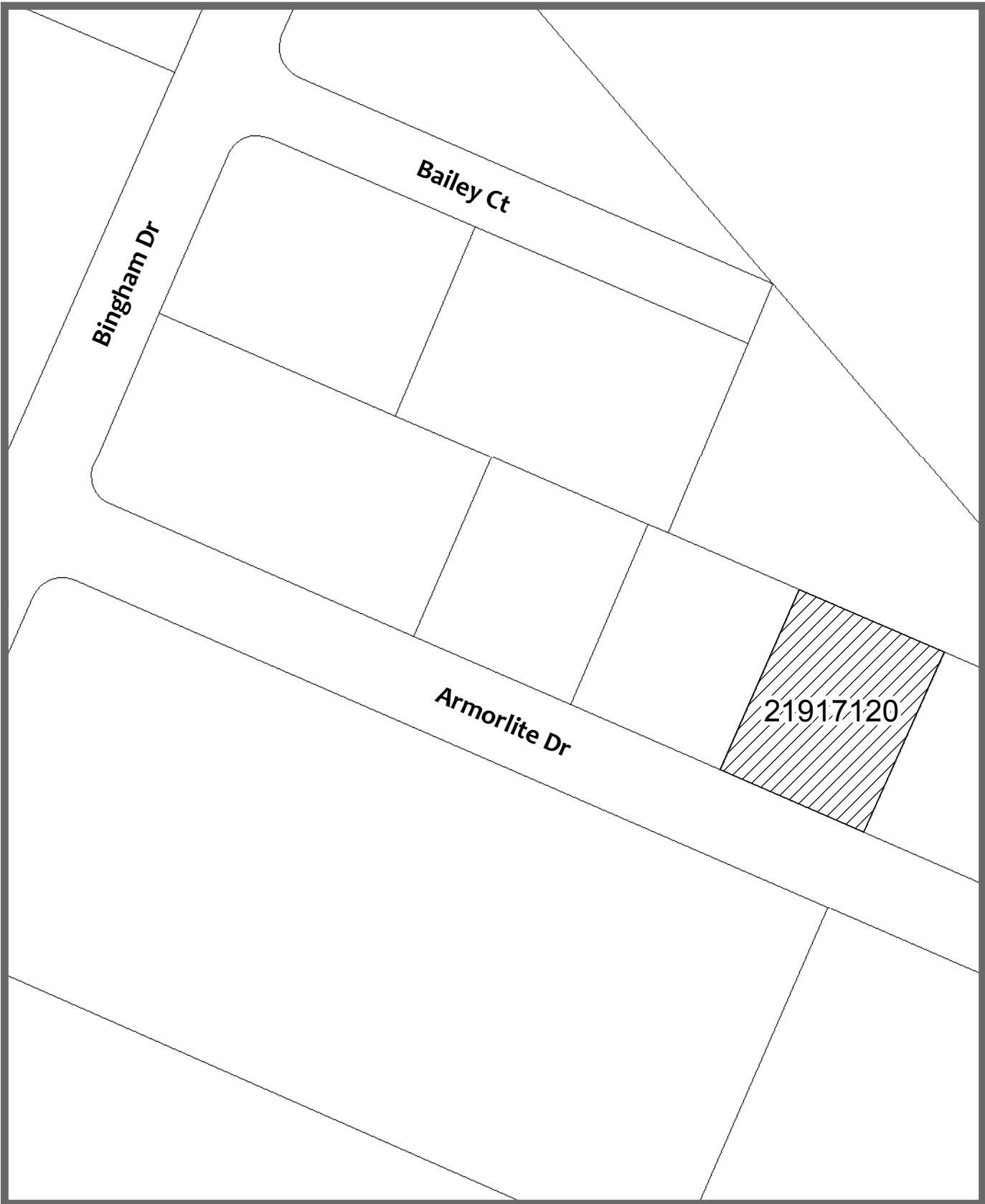
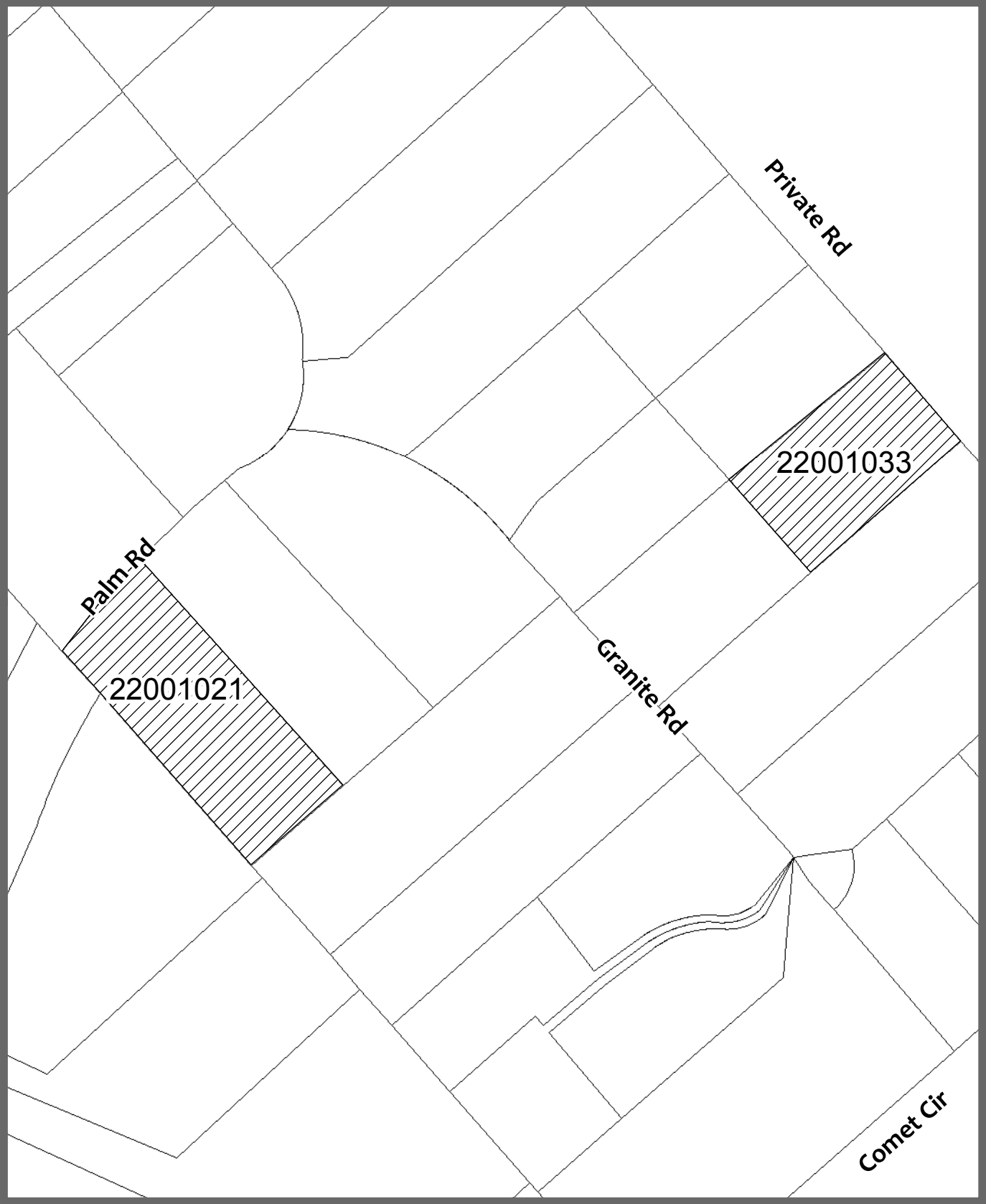
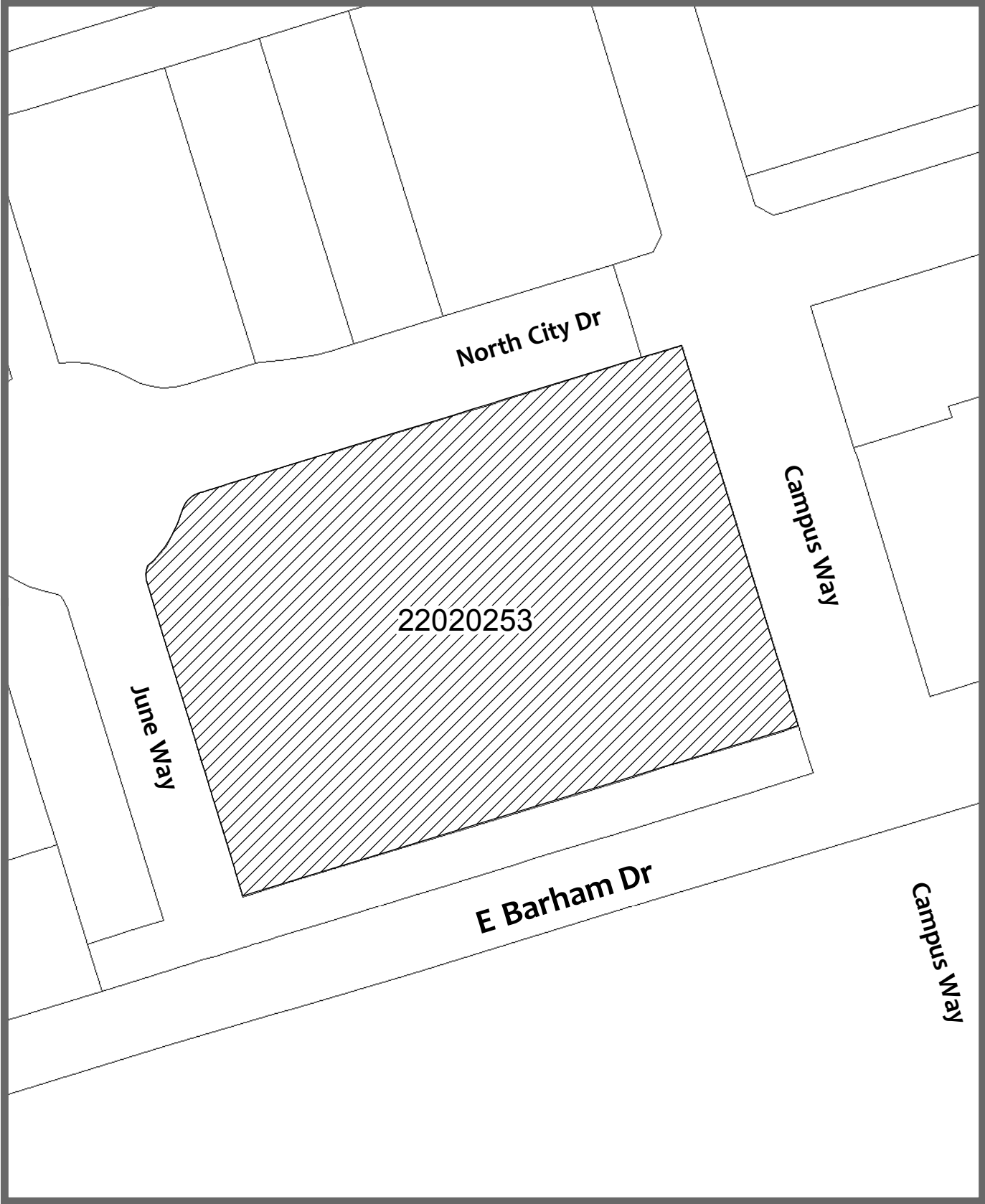
ERNEST J. DRONENBURG JR.,
COUNTY RECORDER

BY: DEPUTY COUNTY RECORDER

Legend

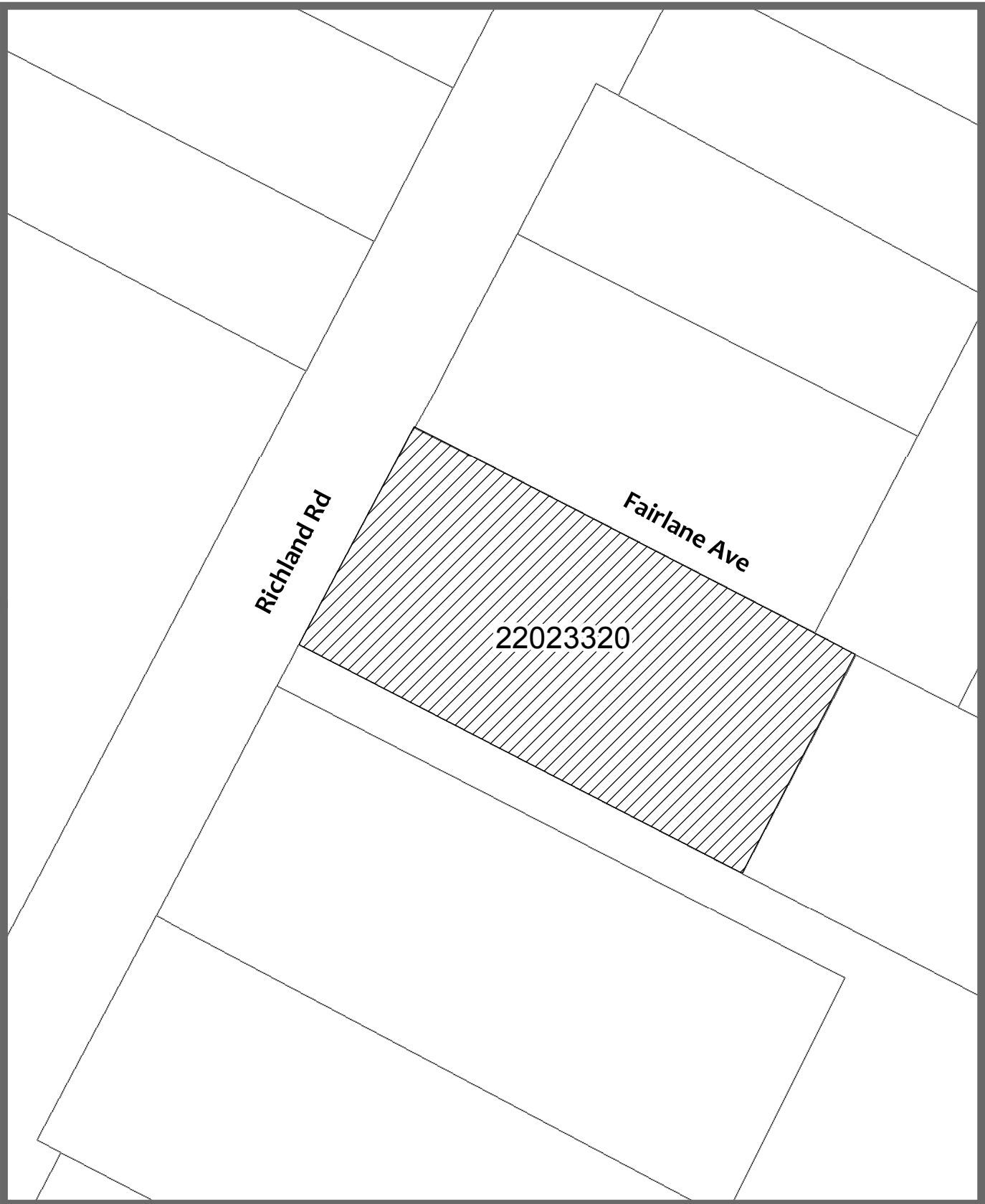
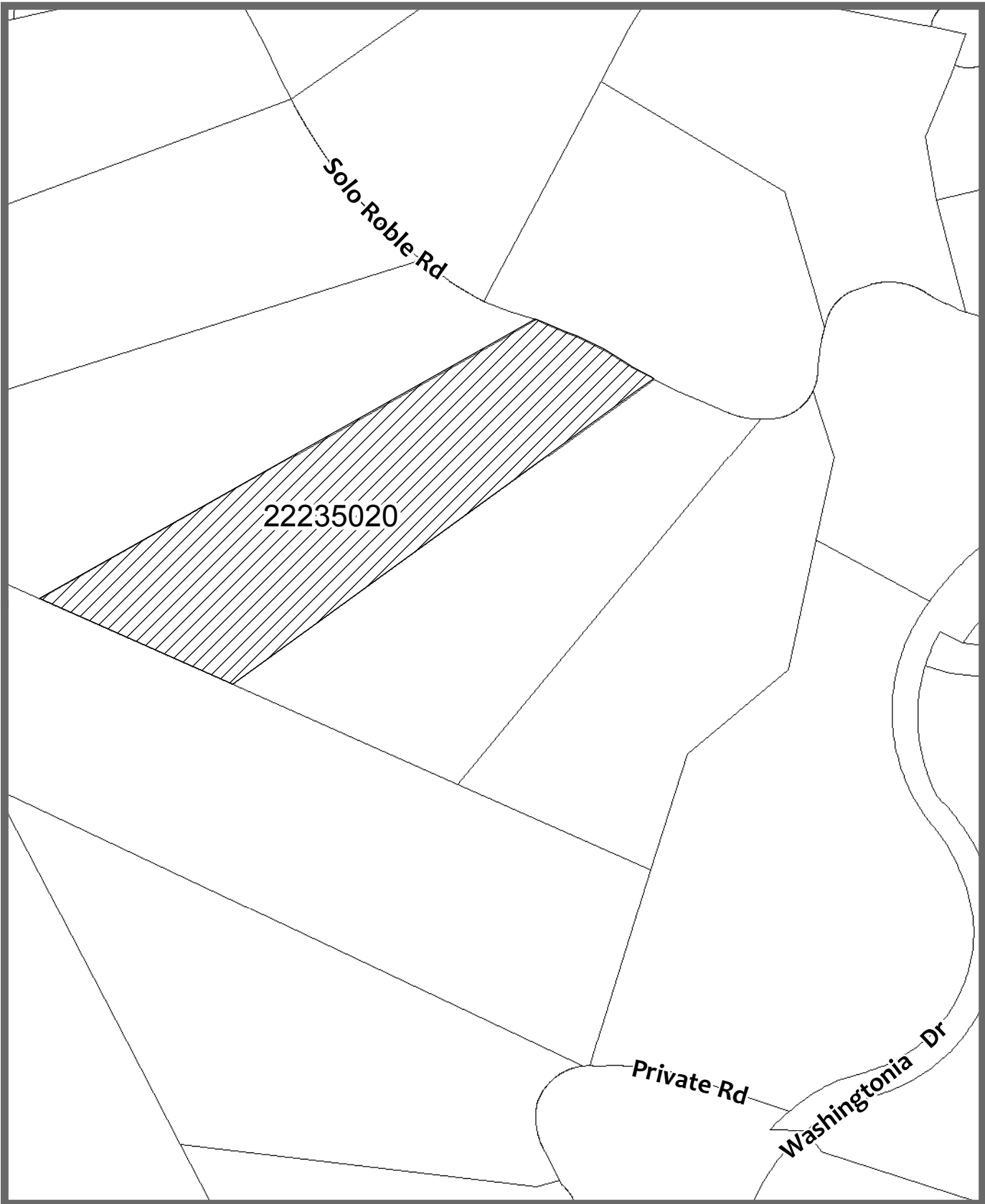
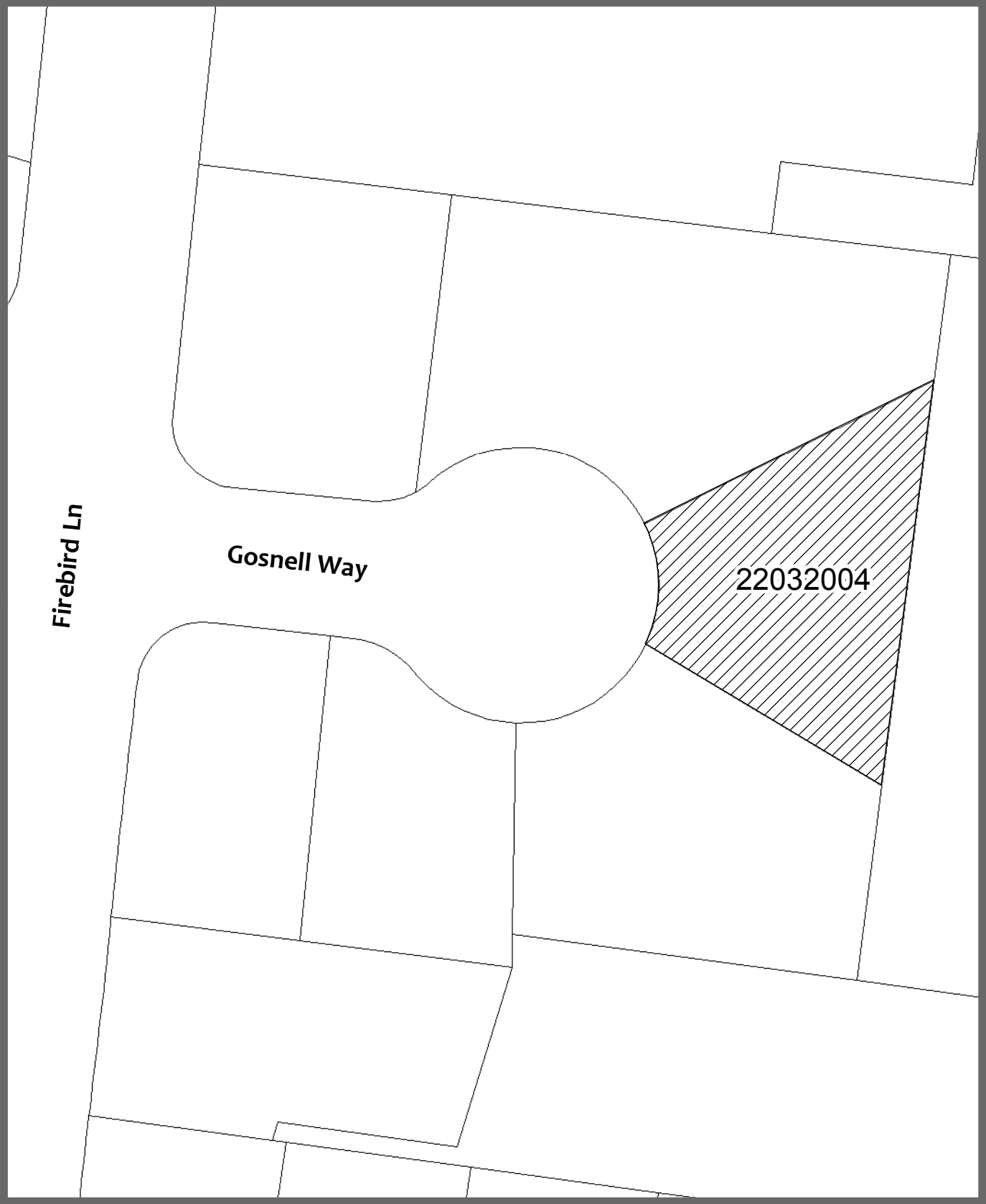
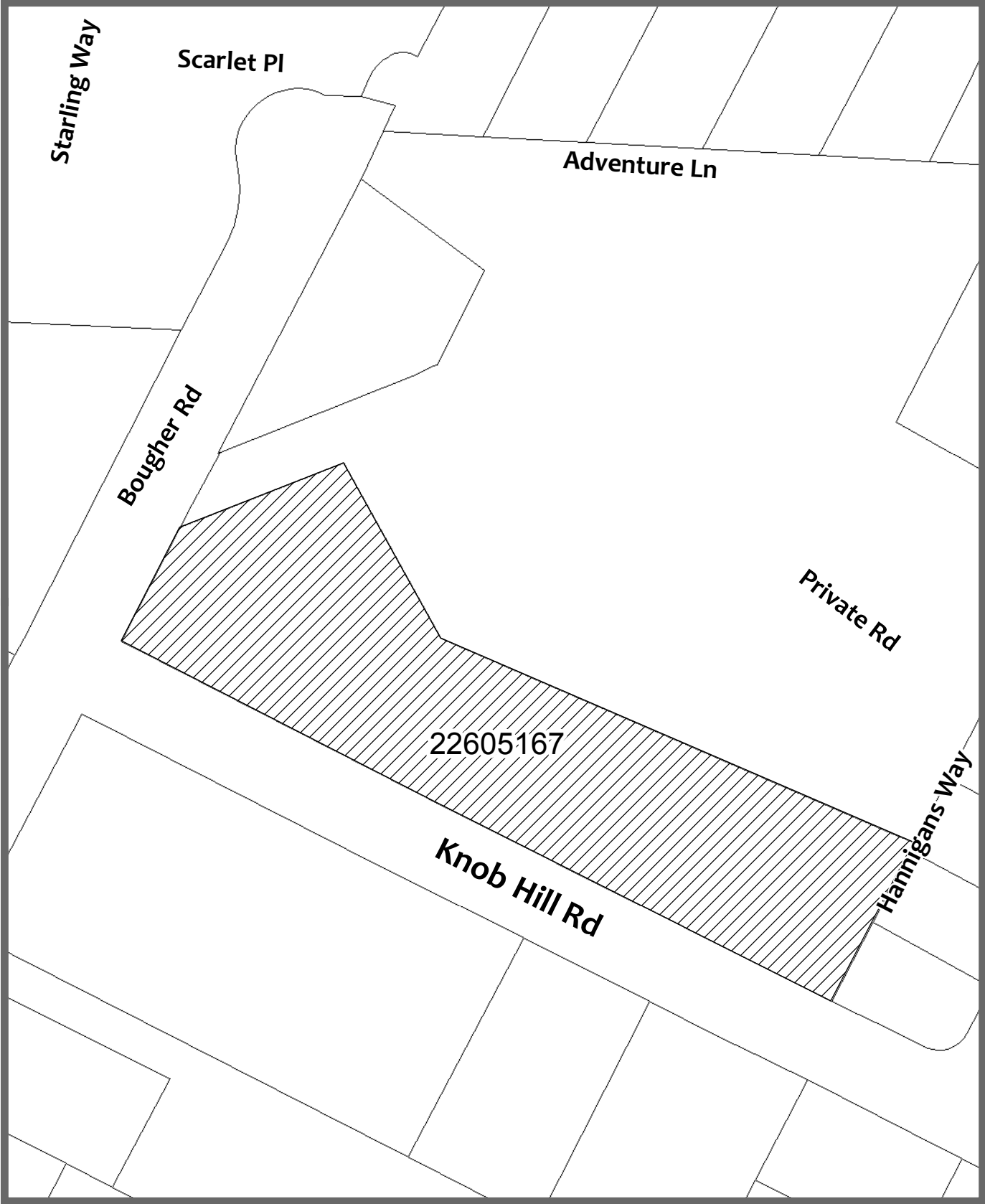
 ANNEXATION BOUNDARY

BOUNDARY MAP
CITY OF SAN MARCOS
COMMUNITY FACILITIES DISTRICT NO. 98-01
IMPROVEMENT AREA NO.1 (POLICE ONLY)
ANNEXATION NO. 68
EXHIBIT "B"



Legend
 ANNEXATION BOUNDARY

BOUNDARY MAP
CITY OF SAN MARCOS
COMMUNITY FACILITIES DISTRICT NO. 98-01
IMPROVEMENT AREA NO.1 (POLICE ONLY)
ANNEXATION NO. 68
EXHIBIT "B"

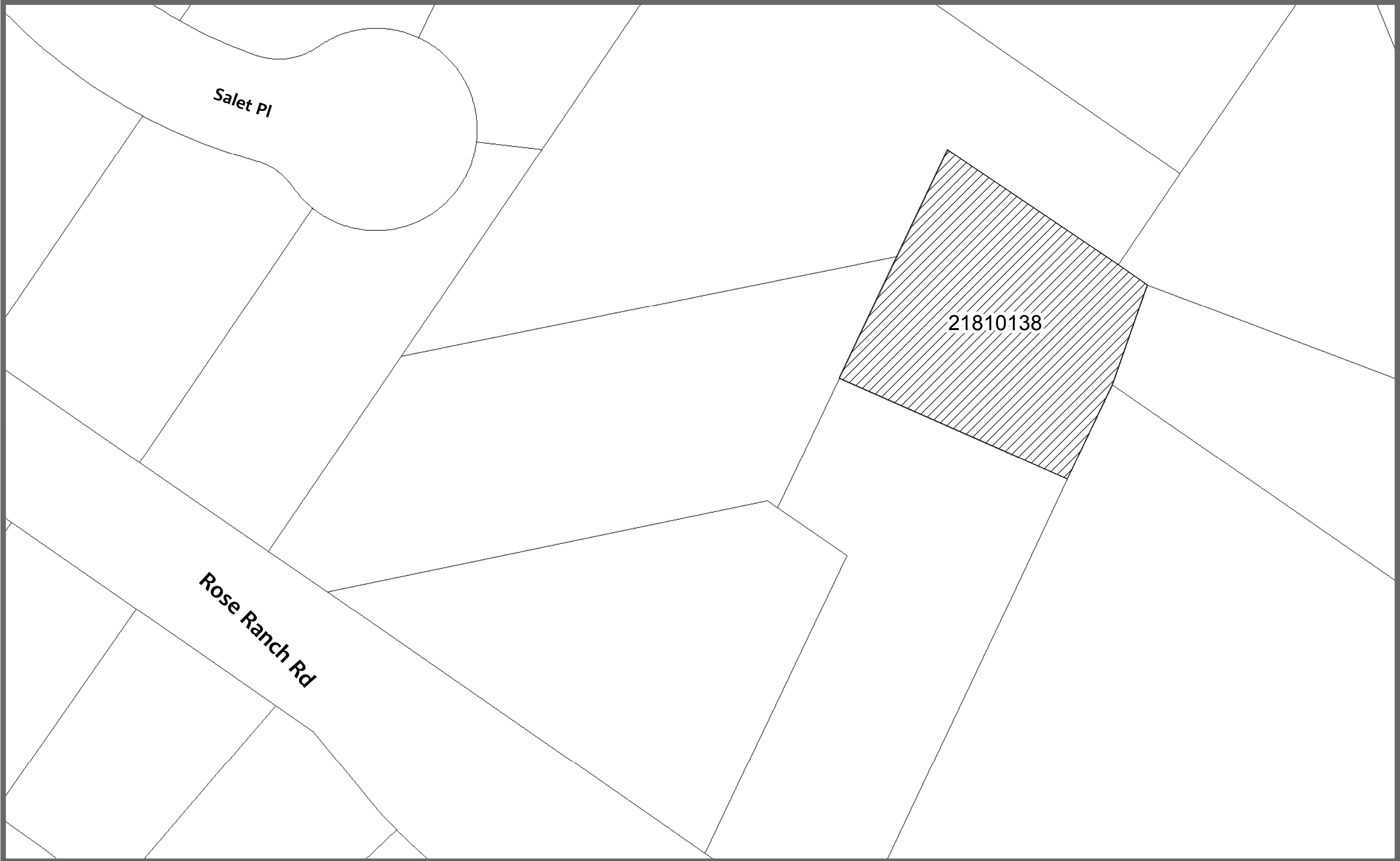


Legend

 ANNEXATION BOUNDARY

BOUNDARY MAP

CITY OF SAN MARCOS
COMMUNITY FACILITIES DISTRICT NO. 98-01
IMPROVEMENT AREA NO.1 (POLICE ONLY)
ANNEXATION NO. 68
EXHIBIT "B"



Legend

 ANNEXATION BOUNDARY