

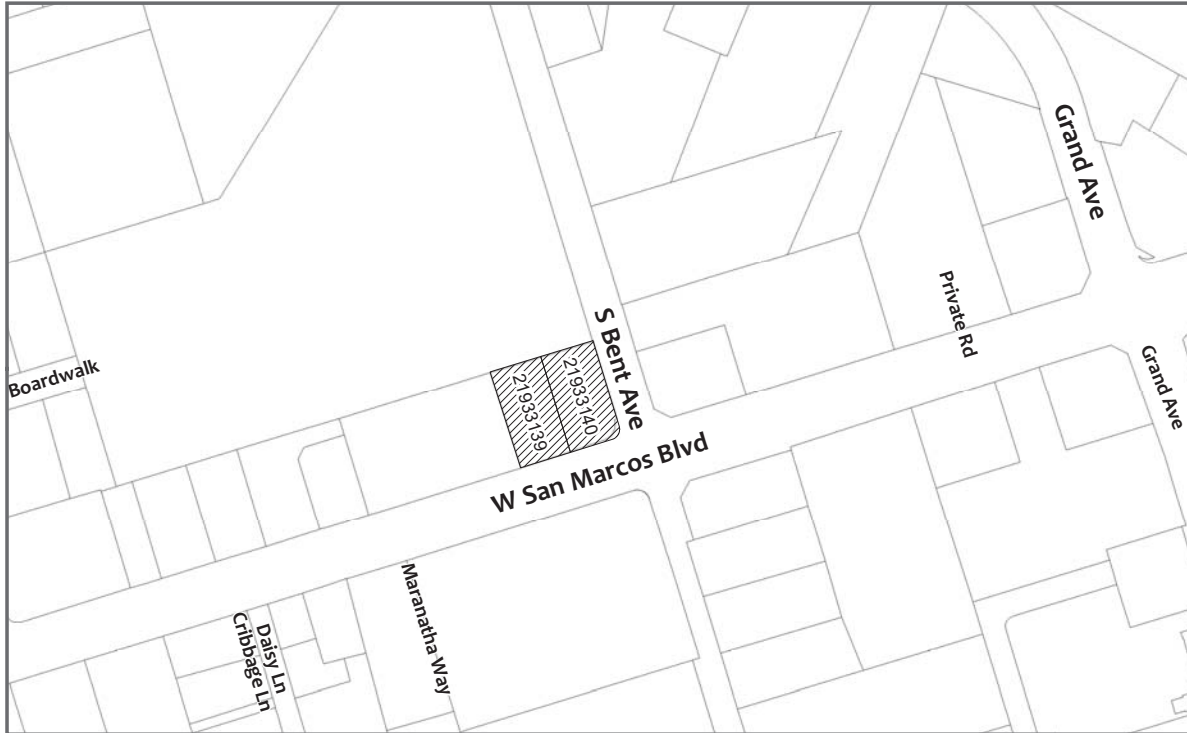


ATTACHMENT 3

Exhibit B – Annexation Boundary Map for CFD No. 2011-01 – Annexation No. 19

BOUNDARY MAP

COMMUNITY FACILITIES DISTRICT NO. 2011-01 (CONGESTION MANAGEMENT) OF THE CITY OF SAN MARCOS ANNEXATION NO. 19 EXHIBIT "B"



FILED IN THE OFFICE OF THE CITY CLERK THIS _____ DAY OF _____, 2021.

 PHILLIP SCOLLICK
 CITY CLERK
 CITY OF SAN MARCOS, STATE OF CALIFORNIA

I HEREBY CERTIFY THAT THE MAP SHOWING BOUNDARIES AND TERRITORIES TO BE ANNEXED TO SAN MARCOS FIRE PROTECTION DISTRICT, COMMUNITY FACILITIES DISTRICT NO. 2001-01, COUNTY OF SAN DIEGO, STATE OF CALIFORNIA, WAS APPROVED BY THE CITY COUNCIL OF THE CITY OF SAN MARCOS AT A REGULAR MEETING THEREOF HELD ON THE _____ DAY OF _____, 2021 BY ITS RESOLUTION NO. 2021-_____.

 PHILLIP SCOLLICK
 CITY CLERK
 CITY OF SAN MARCOS, STATE OF CALIFORNIA

FILE NO. 2021-_____

FILED THIS _____ DAY OF _____, 2021 AT _____ O'CLOCK IN BOOK _____, PAGE _____ OF MAPS OF ASSESSMENT AND COMMUNITY DISTRICTS IN THE OFFICE OF THE COUNTY RECORDER OF THE COUNTY OF SAN DIEGO, STATE OF CALIFORNIA.

ERNEST J. DRONENBURG JR.,
 COUNTY RECORDER

 BY: DEPUTY COUNTY RECORDER

Legend

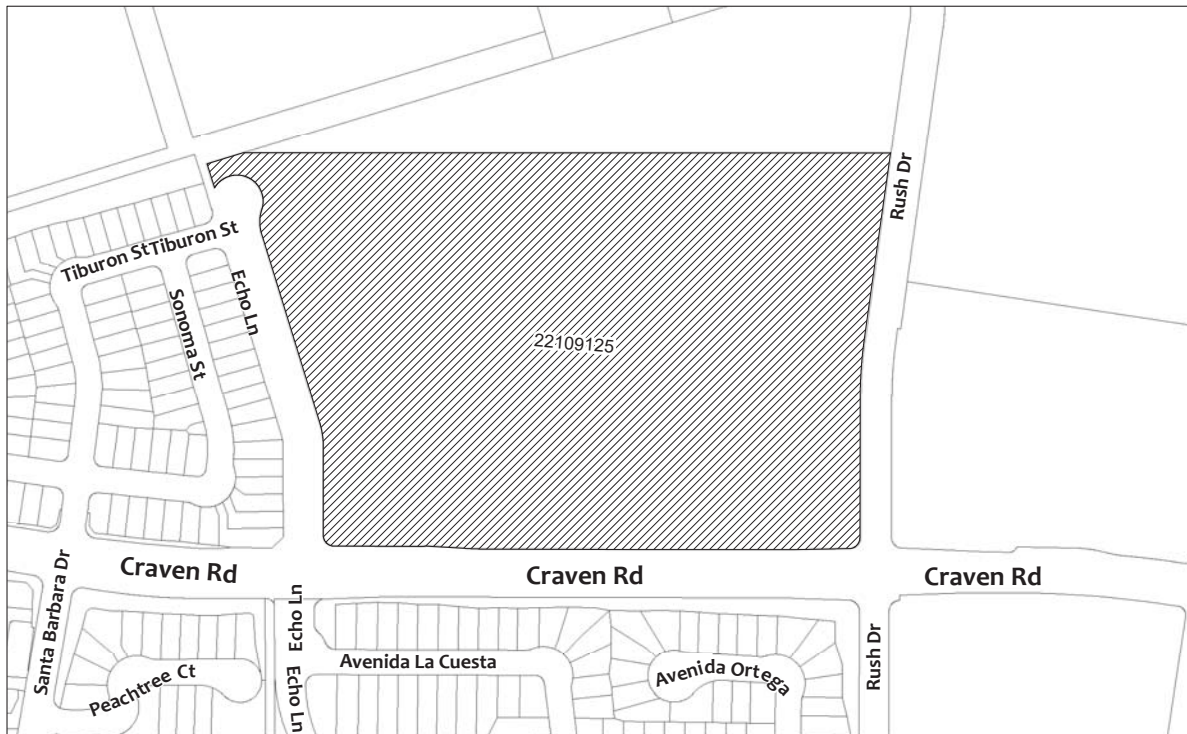
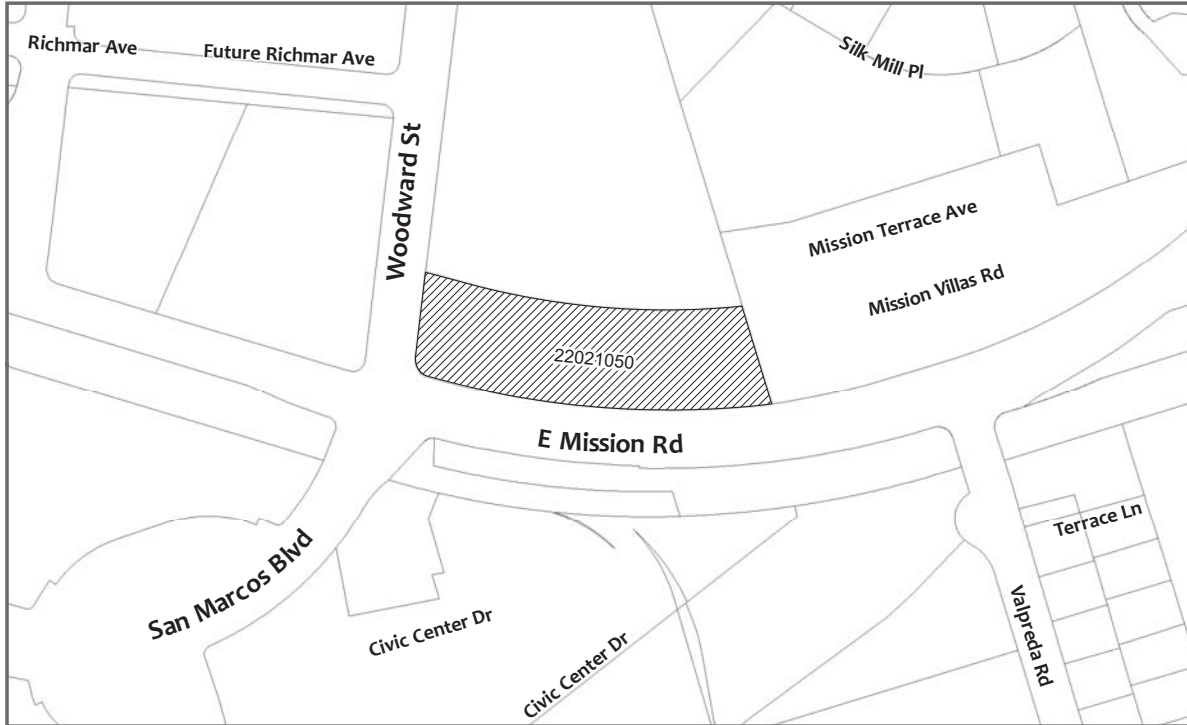
 ANNEXATION BOUNDARY

SHEET 1 OF 2

CITY OF SAN MARCOS

BOUNDARY MAP

COMMUNITY FACILITIES DISTRICT NO. 2011-01 (CONGESTION MANAGEMENT) OF THE CITY OF SAN MARCOS ANNEXATION NO. 19 EXHIBIT "B"



Legend

 ANNEXATION BOUNDARY

SHEET 2 OF 2

CITY OF SAN MARCOS