

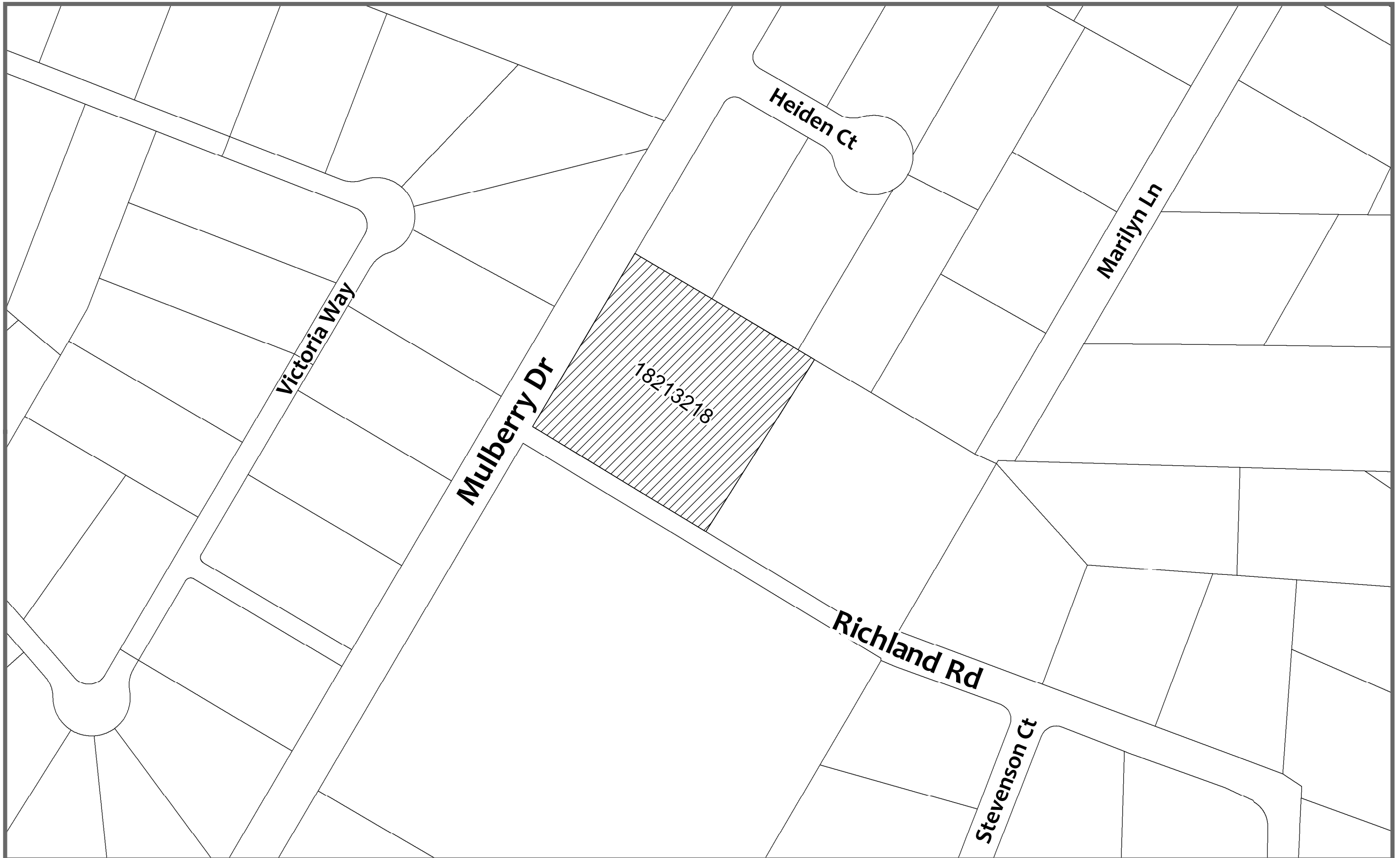
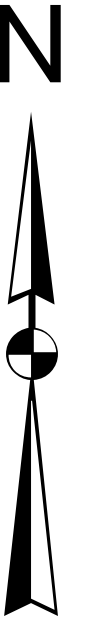


ATTACHMENT 3

**Exhibit B – Annexation Boundary Map for CFD No. 2001-01 –
Annexation No. 80**

BOUNDARY MAP

SAN MARCOS FIRE PROTECTION DISTRICT COMMUNITY FACILITIES DISTRICT NO. 2001-01 ANNEXATION NO. 80 EXHIBIT "B"



FILED IN THE OFFICE OF THE CITY CLERK THIS _____ DAY OF _____ 2021.

PHILLIP SCOLLICK
CITY CLERK
CITY OF SAN MARCOS, STATE OF CALIFORNIA

I HEREBY CERTIFY THAT THE MAP SHOWING BOUNDARIES AND TERRITORIES TO BE ANNEXED TO SAN MARCOS FIRE PROTECTION DISTRICT, COMMUNITY FACILITIES DISTRICT NO. 2001-01, COUNTY OF SAN DIEGO, STATE OF CALIFORNIA, WAS APPROVED BY THE SAN MARCOS FIRE PROTECTION DISTRICT BOARD OF DIRECTORS AT A REGULAR MEETING THEREOF HELD ON THE _____ DAY OF _____, 2021 BY ITS RESOLUTION NO. FD 2021-_____.

PHILLIP SCOLLICK
SECRETARY
SAN MARCOS FIRE PROTECTION DISTRICT, STATE OF CALIFORNIA

FILE NO. 2021-_____

FILED THIS _____ DAY OF _____, 2021 AT _____ O'CLOCK IN BOOK _____, PAGE _____ OF MAPS OF ASSESSMENT AND COMMUNITY DISTRICTS IN THE OFFICE OF THE COUNTY RECORDER OF THE COUNTY OF SAN DIEGO, STATE OF CALIFORNIA.

ERNEST J. DRONENBURG JR.,
COUNTY RECORDER

BY: DEPUTY COUNTY RECORDER

Legend

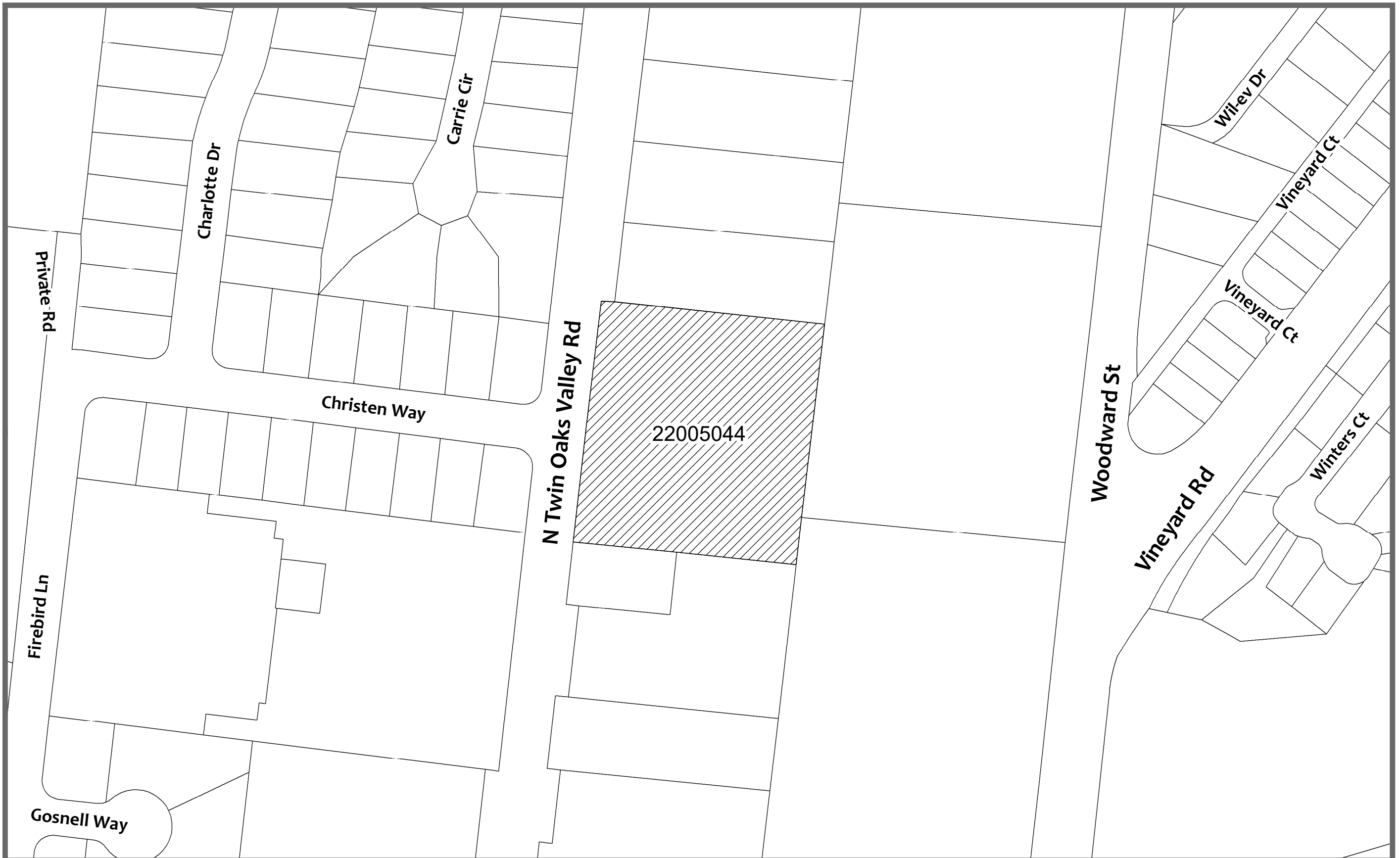
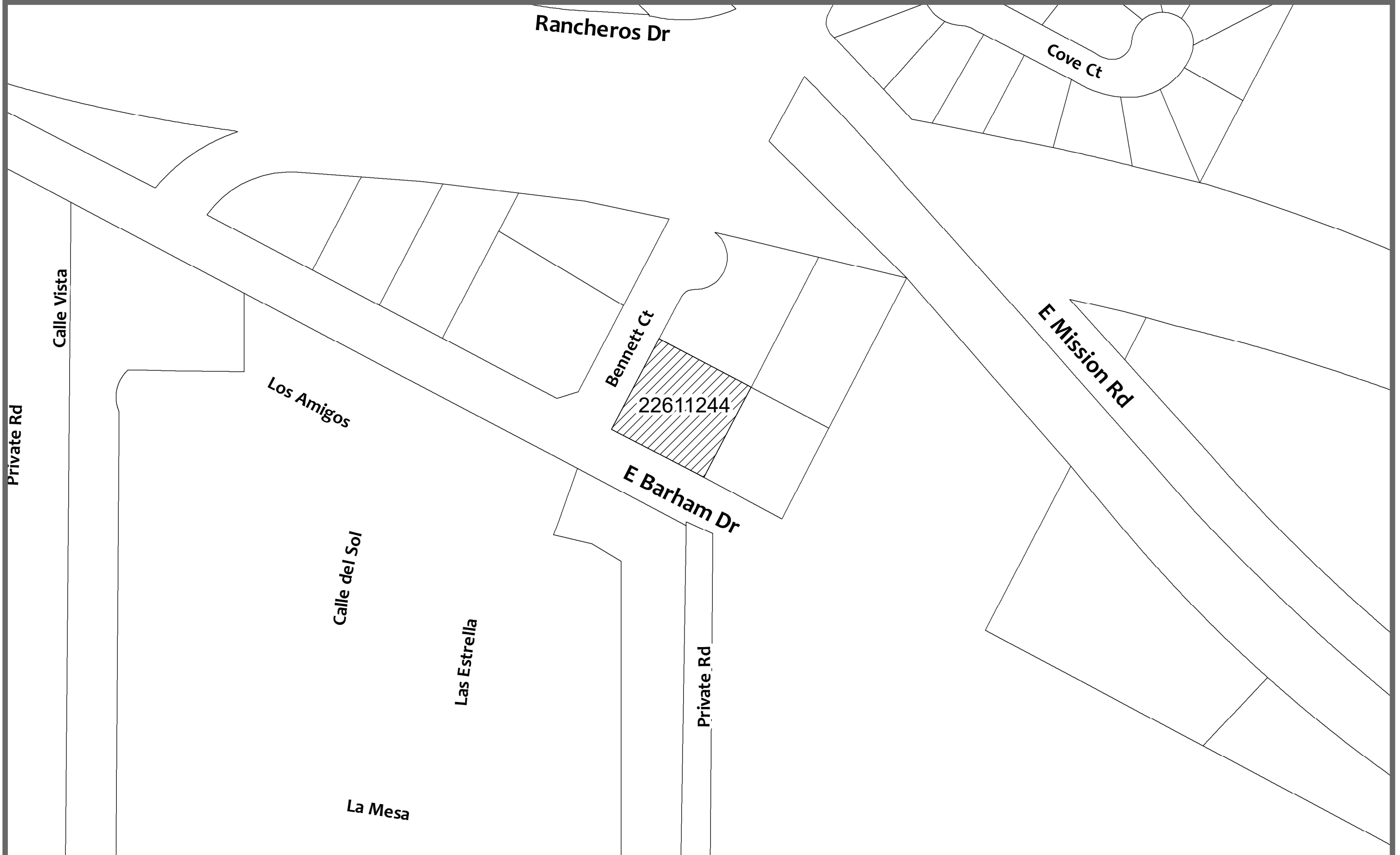
 ANNEXATION BOUNDARY

SHEET 1 OF 2

CITY OF SAN MARCOS

BOUNDARY MAP

SAN MARCOS FIRE PROTECTION DISTRICT COMMUNITY FACILITIES DISTRICT NO. 2001-01 ANNEXATION NO. 80 EXHIBIT "B"



Legend

 ANNEXATION BOUNDARY