

BOUNDARY MAP

COMMUNITY FACILITIES DISTRICT NO. 98-02

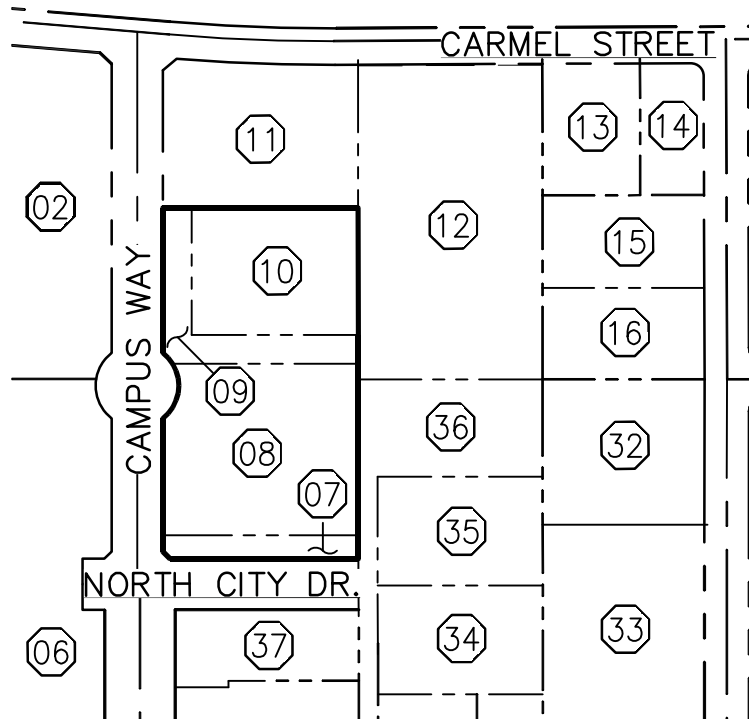
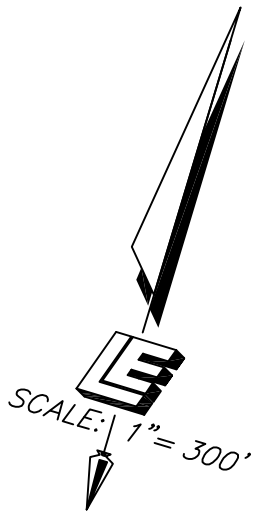
AREAS FOR LIGHTING, LANDSCAPING, AND OPEN SPACE PRESERVE MAINTENANCE

CITY OF SAN MARCOS, COUNTY OF SAN DIEGO, STATE OF CALIFORNIA

ANNEXATION NO. 123

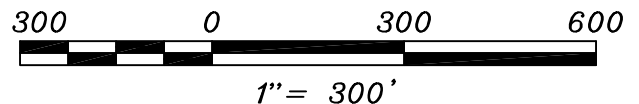
SPECIAL IMPROVEMENT AREA NO. F-54

EXHIBIT 'B'



FILED IN THE OFFICE OF THE CITY CLERK THIS ____ DAY OF _____, 2016.


PHILLIP SCOLICK
CITY CLERK
CITY OF SAN MARCOS, STATE OF CALIFORNIA



I HEREBY CERTIFY THAT THE MAP SHOWING BOUNDARIES AND TERRITORIES TO BE ANNEXED TO COMMUNITY FACILITIES DISTRICT 98-02, CITY OF SAN MARCOS, COUNTY OF SAN DIEGO, STATE OF CALIFORNIA, WAS APPROVED BY CITY COUNCIL OF THE CITY OF SAN MARCOS AT A REGULAR MEETING THEREOF HELD ON ____ DAY OF _____, 2016 BY ITS RESOLUTION NO. 2016-_____.

LEGEND:

PHILLIP SCOLICK
CITY CLERK
CITY OF SAN MARCOS, STATE OF CALIFORNIA

-  ANNEXATION BOUNDARY
- 221-110-(XX) ASSESSOR'S PARCEL NUMBER
- 220-202-(XX) ASSESSOR'S PARCEL NUMBER

FILE NO. 2016-_____

FILED THIS ____ DAY OF _____, 2016 AT _____ O'CLOCK IN BOOK _____, PAGE _____ OF MAPS ASSESSMENT AND COMMUNITY DISTRICTS IN THE OFFICE OF THE COUNTY RECORDER OF SAN DIEGO, STATE OF CALIFORNIA.

ERNEST J. DRONENBURG, JR.
COUNTY RECORDER

BY: DEPUTY COUNTY RECORDER

CITY OF SAN MARCOS