

EXHIBIT "A"
LEGAL DESCRIPTION
SLOPE EASEMENT SUMMARY VACATION
APN 219-115-33

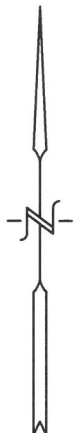
ALL OF THE EASEMENT GRANTED TO THE CITY OF SAN MARCOS FOR SLOPE PURPOSES, AS SET FORTH IN A DOCUMENT RECORDED ON MARCH 19, 2004, AS DOCUMENT NO. 2004-0229021 OF OFFICIAL RECORDS, AS DESCRIBED IN EXHIBIT 'B'.

CONTAINING 1,105.47 SQUARE FEET MORE OR LESS.

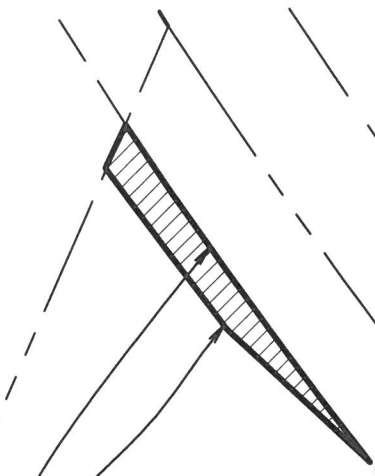


EXHIBIT "B"

SLOPE EASEMENT SUMMARY VACATION



SCALE: 1"=60'



*SLOPE EASEMENT GRANTED TO
CITY OF SAN MARCOS,
RECORDED MARCH 19, 2004, AS
DOC. NO. 2004-0229021,
O.R., TO BE SUMMARILY VACATED.*

APN 219-115-35

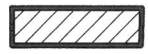
PARCEL 1

PARCEL MAP 2003

PARCEL 2

APN 219-115-33

LEGEND



EASEMENT TO BE SUMMARILY VACATED
CONTAINING 1105.47 SQ.FT.


W MISSION ROAD
40'

APN 219-115-34
PARCEL 3

CAPALINA ROAD



EXCEL ENGINEERING
440 STATE PLACE
ESCONDIDO, CA 92029
PHONE (760) 745-8118



APN 219-115-30

PARCEL 4