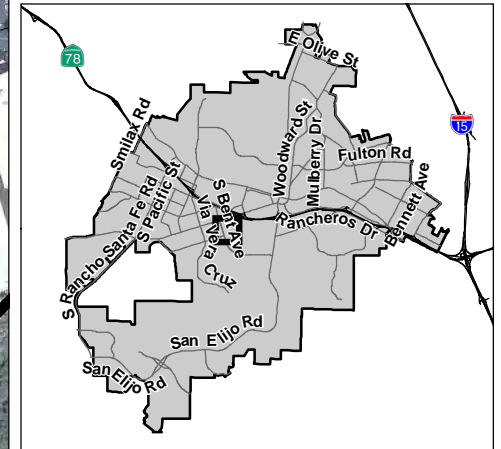





Properties Returned to SHA/City by Residences at Creekside project following rescission (October 2013)



Legend

-  San Marcos Creek Specific Plan Area
-  SHA/City owned
-  SHA/City-owned; returned by development company to SHA/City via rescission

Source of Data: SanGIS, 7/13 and USGS, 5/12

Created By: City of San Marcos GIS

Portions of this DERIVED PRODUCT contain geographic information copyrighted by SanGIS. All Rights Reserved.

CAUTION:

Every effort has been made to assure the accuracy of the maps and data provided; however, some information may not be accurate. The City of San Marcos assumes no responsibility arising from use of this information.