



ATTACHMENT 4

**Aerial Property Maps for CFD No. 98-01 IA No. 1 -
Annexation No. 89**

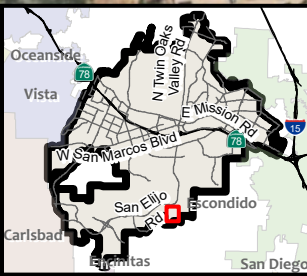


2221212200



Attebury Rd

Valborg Dr

Deadwood Dr



Legend

-  Annexation Boundary
-  San Marcos City Limit

SAN MARCOS
DISCOVER LIFE'S POSSIBILITIES

Every effort has been made to assure the accuracy of the maps and data provided; however, some information may not be accurate or current. The City of San Marcos assumes no responsibility arising from use of this information and incorporates by reference its disclaimer regarding the lack of any warranties, whether expressed or implied, concerning the use of the same. For additional information see the Disclaimer on the City's website.

Aerial Map

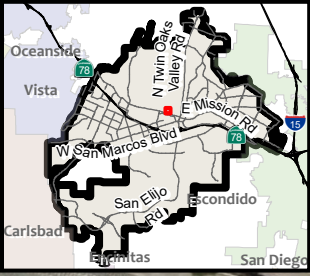
CFD 98-01 Police Only

Annexation No. 89



0 40 80 160 240 320
Feet

1:3,000

CREATED BY: City of San Marcos GIS
DATA SOURCES: San GIS (10/2024)
City of San Marcos 10/2024



Legend

-  Annexation Boundary
-  San Marcos City Limit

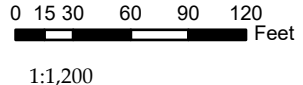
SAN MARCOS
 DISCOVER LIFE'S POSSIBILITIES

Every effort has been made to assure the accuracy of the maps and data provided; however, some information may not be accurate or current. The City of San Marcos assumes no responsibility arising from use of this information and incorporates by reference its disclaimer regarding the lack of any warranties, whether expressed or implied, concerning the use of the same. For additional information see the Disclaimer on the City's website.

Aerial Map

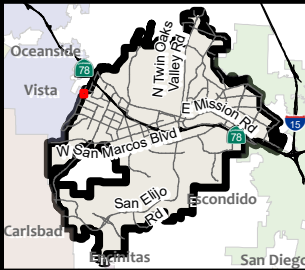
CFD 98-01 Police Only

Annexation No. 89





1:1,200

CREATED BY: City of San Marcos GIS
 DATA SOURCES: San GIS (10/2024)
 City of San Marcos 10/2024



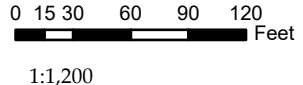
Legend

-  Annexation Boundary
-  San Marcos City Limit

SAN MARCOS
 DISCOVER LIFE'S POSSIBILITIES

Every effort has been made to assure the accuracy of the maps and data provided; however, some information may not be accurate or current. The City of San Marcos assumes no responsibility arising from use of this information and incorporates by reference its disclaimer regarding the lack of any warranties, whether expressed or implied, concerning the use of the same. For additional information see the Disclaimer on the City's website.

Aerial Map
CFD 98-01 Police Only
Annexation No. 89



1:1,200

CREATED BY: City of San Marcos GIS
 DATA SOURCES: San GIS (10/2024)
 City of San Marcos 10/2024