

BOUNDARY MAP
SAN MARCOS FIRE PROTECTION DISTRICT
COMMUNITY FACILITIES DISTRICT NO. 2001-01
ANNEXATION NO. 72
EXHIBIT "B"



FILED IN THE OFFICE OF THE CITY CLERK THIS _____ DAY OF _____ 2018.

PHILLIP SCOLLICK
CITY CLERK
CITY OF SAN MARCOS, STATE OF CALIFORNIA

I HERBY CERTIFY THAT THE MAP SHOWING BOUNDARIES AND TERRITORIES TO BE ANNEXED TO SAN MARCOS FIRE PROTECTION DISTRICT, COMMUNITY FACILITIES DISTRICT NO. 2001-01, COUNTY OF SAN DIEGO, STATE OF CALIFORNIA, WAS APPROVED BY THE SAN MARCOS FIRE PROTECTION DISTRICT BOARD OF DIRECTORS AT A REGULAR MEETING THEREOF HELD ON THE _____ DAY OF _____, 2018 BY ITS RESOLUTION NO. FD 2018-_____.

PHILLIP SCOLLICK
SECRETARY
SAN MARCOS FIRE PROTECTION DISTRICT, STATE OF CALIFORNIA

FILE NO. 2018-_____

FILED THIS _____ DAY OF _____, 2018 AT _____ O'CLOCK IN BOOK _____, PAGE _____ OF MAPS OF ASSESSMENT AND COMMUNITY DISTRICTS IN THE OFFICE OF THE COUNTY RECORDER OF THE COUNTY OF SAN DIEGO, STATE OF CALIFORNIA.

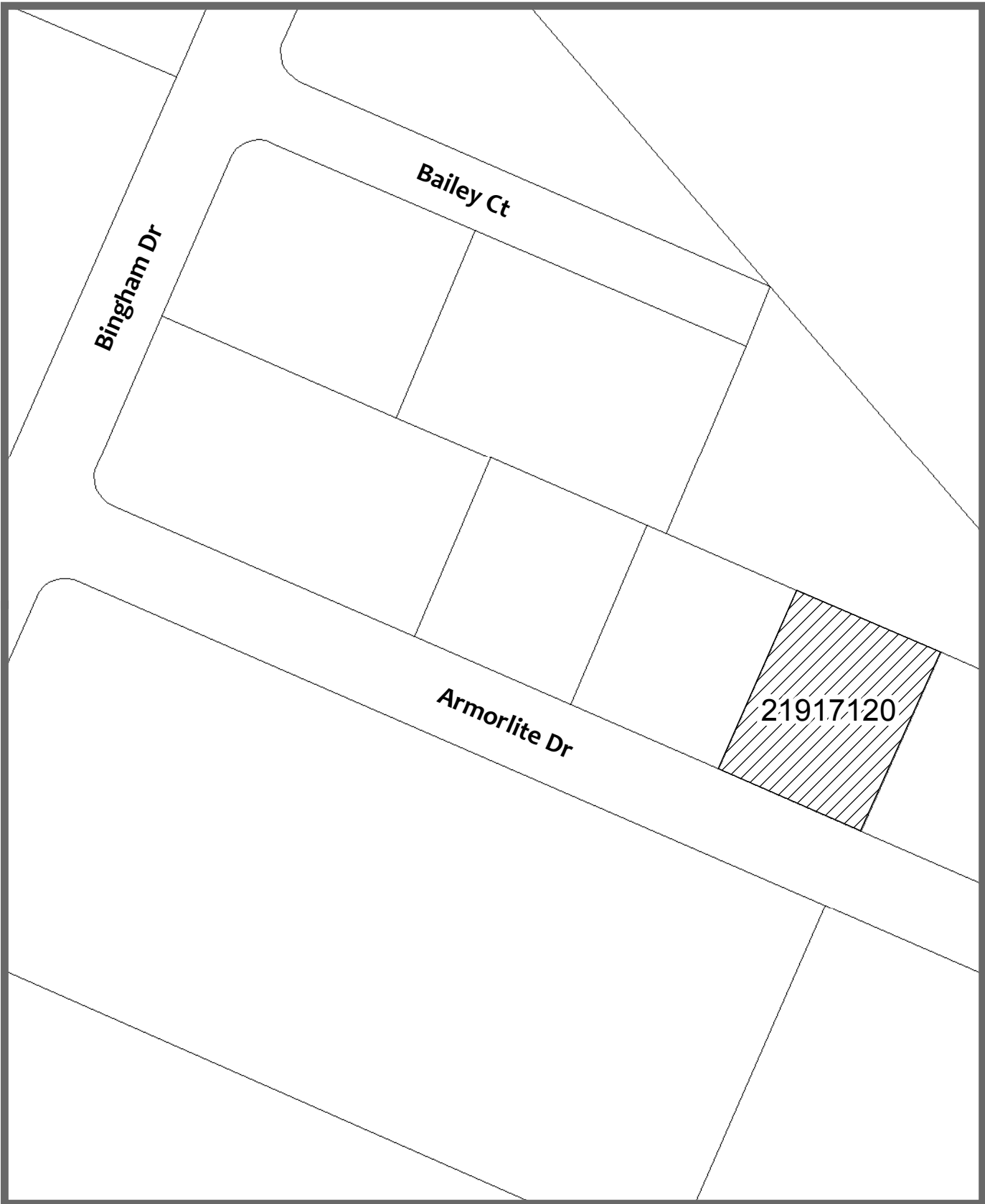
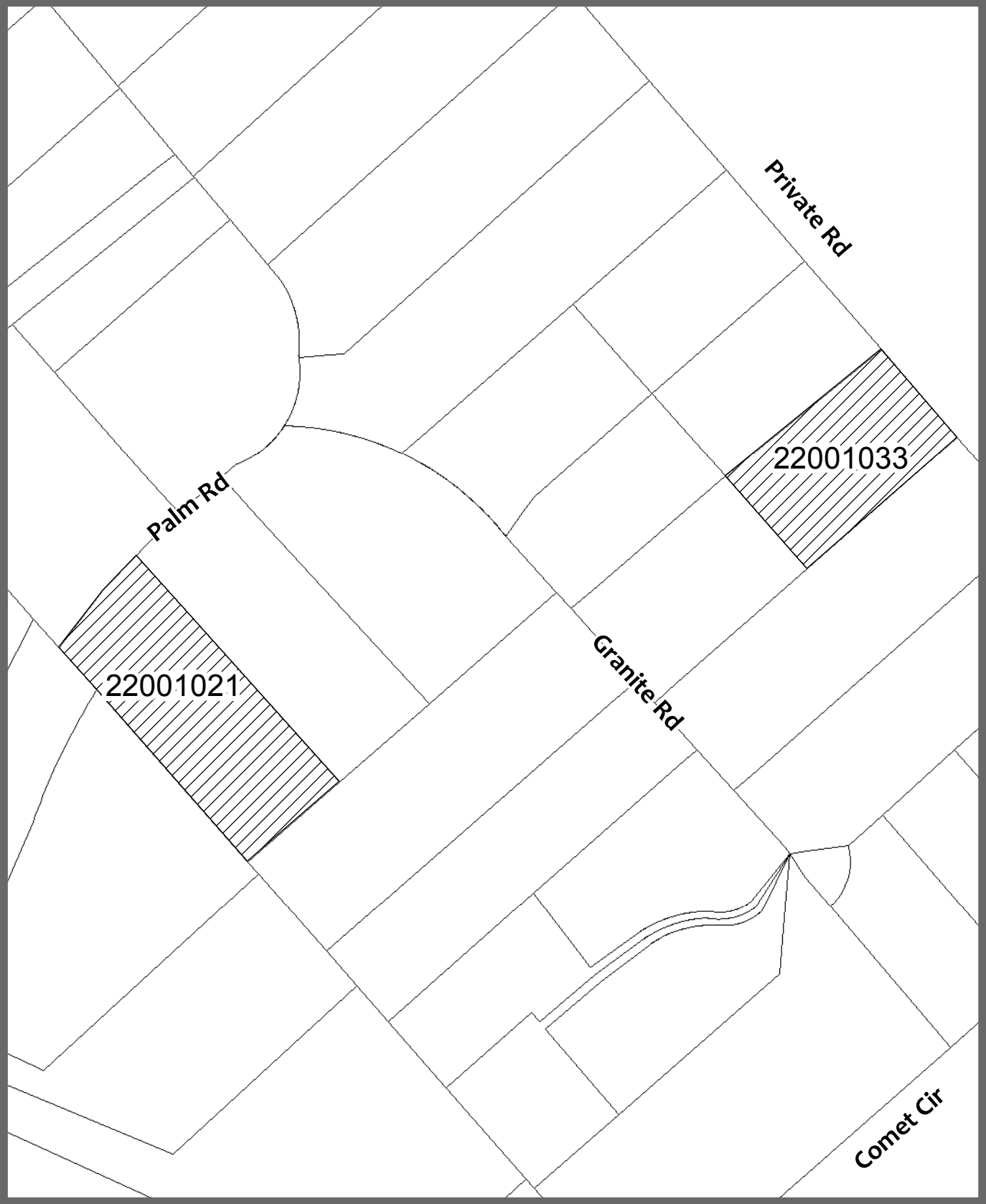
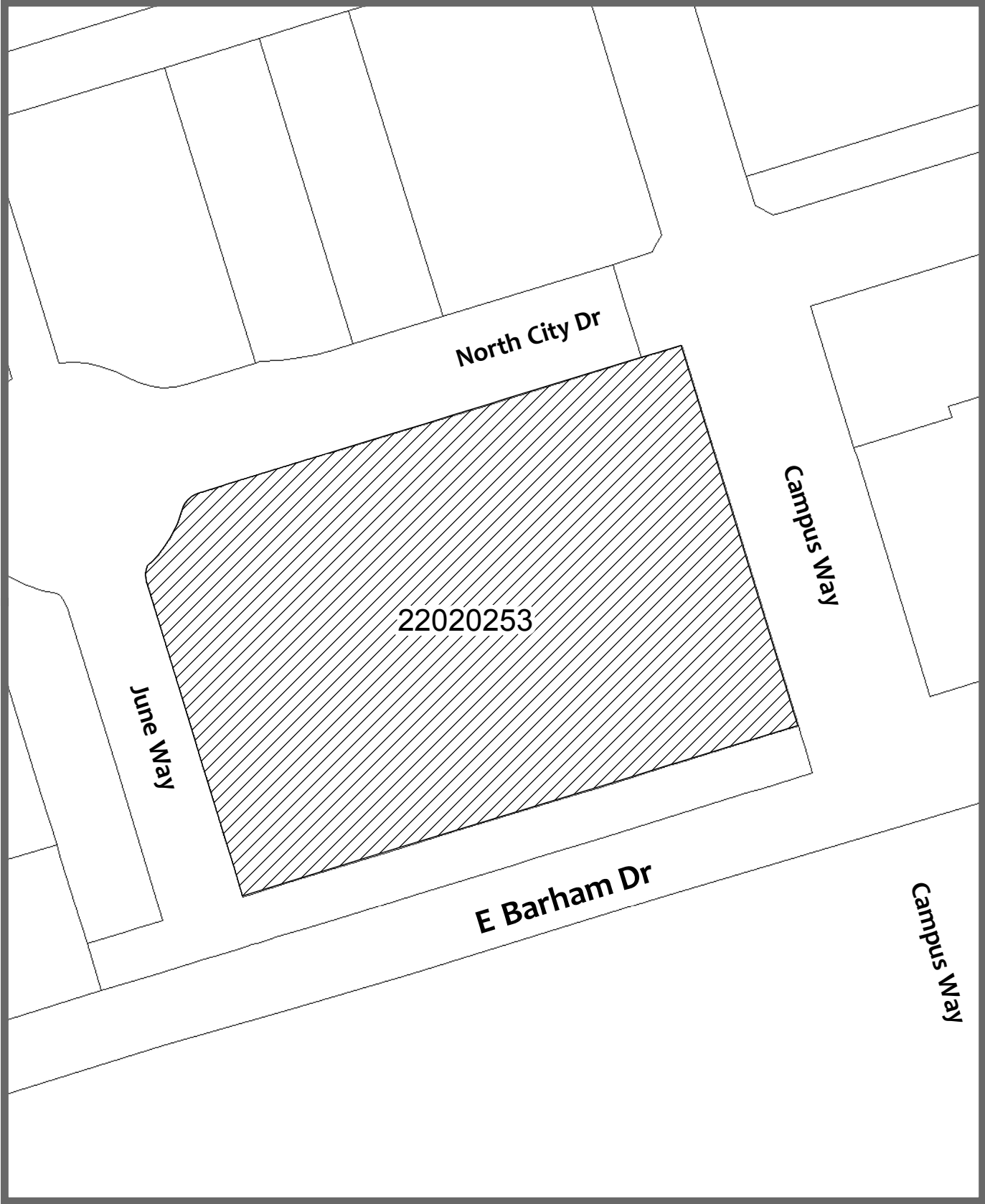
ERNEST J. DRONENBURG JR.,
COUNTY RECORDER

BY: DEPUTY COUNTY RECORDER

Legend

 ANNEXATION BOUNDARY

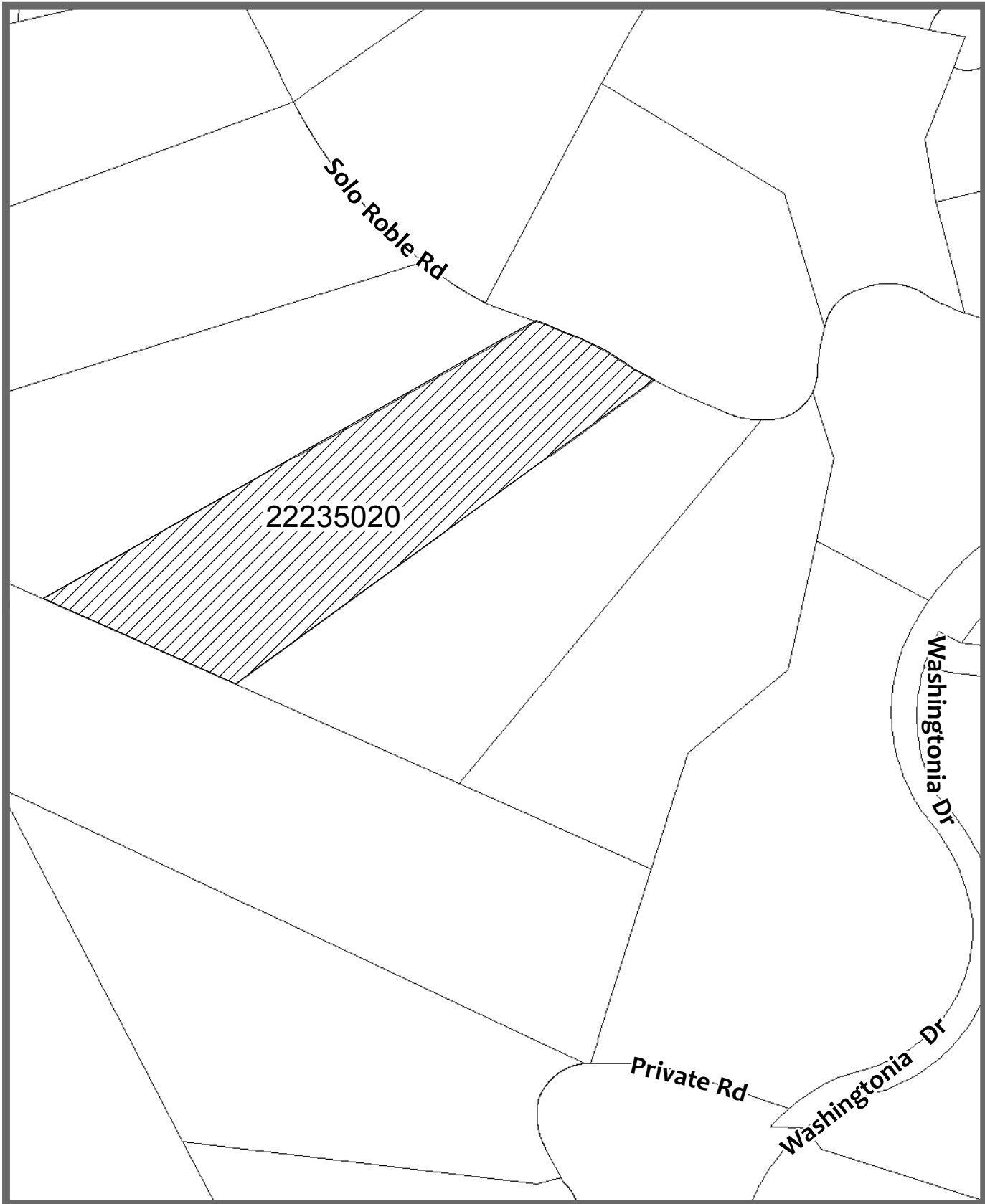
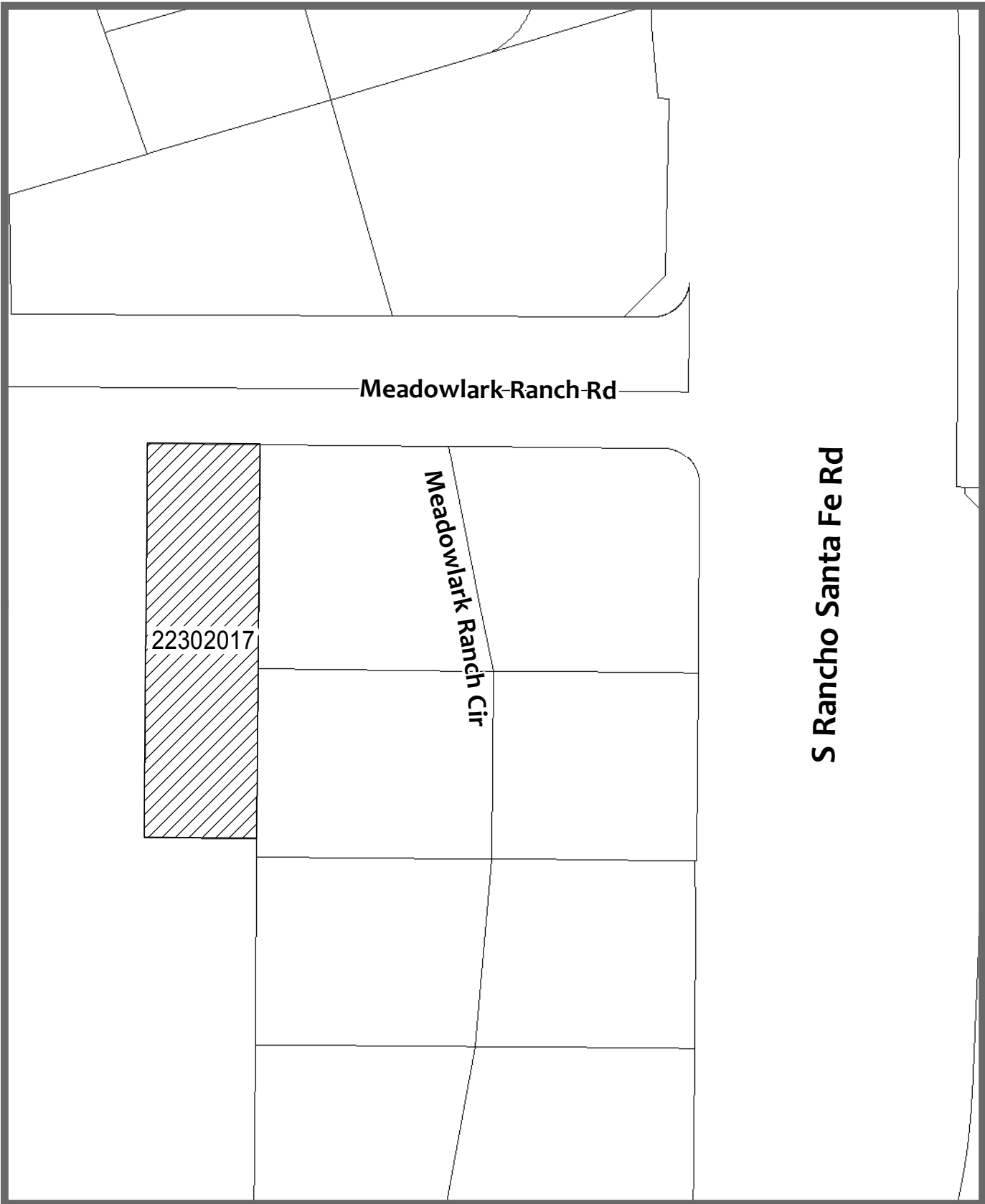
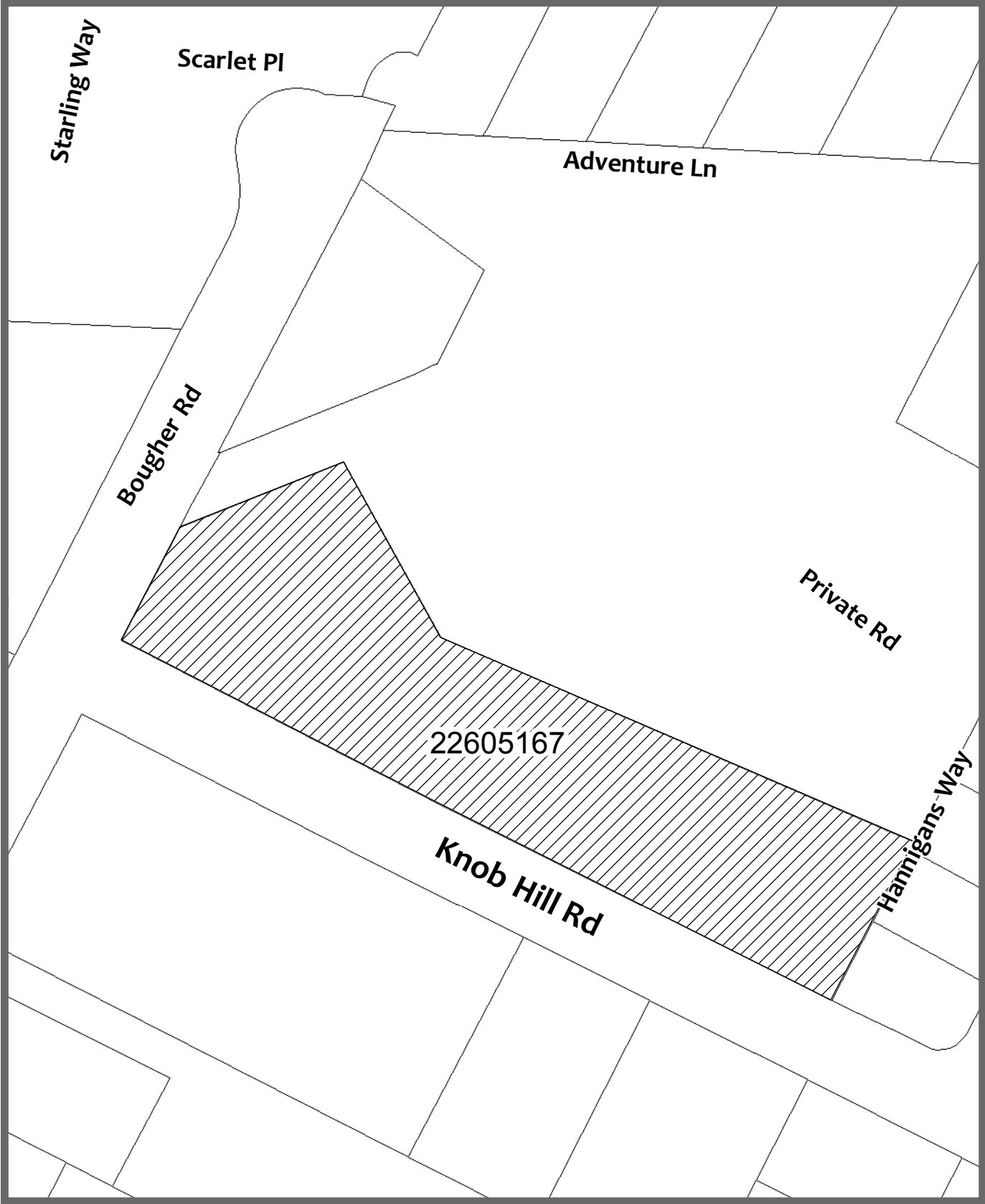
BOUNDARY MAP
SAN MARCOS FIRE PROTECTION DISTRICT
COMMUNITY FACILITIES DISTRICT NO. 2001-01
ANNEXATION NO. 72
EXHIBIT "B"



Legend

 ANNEXATION BOUNDARY

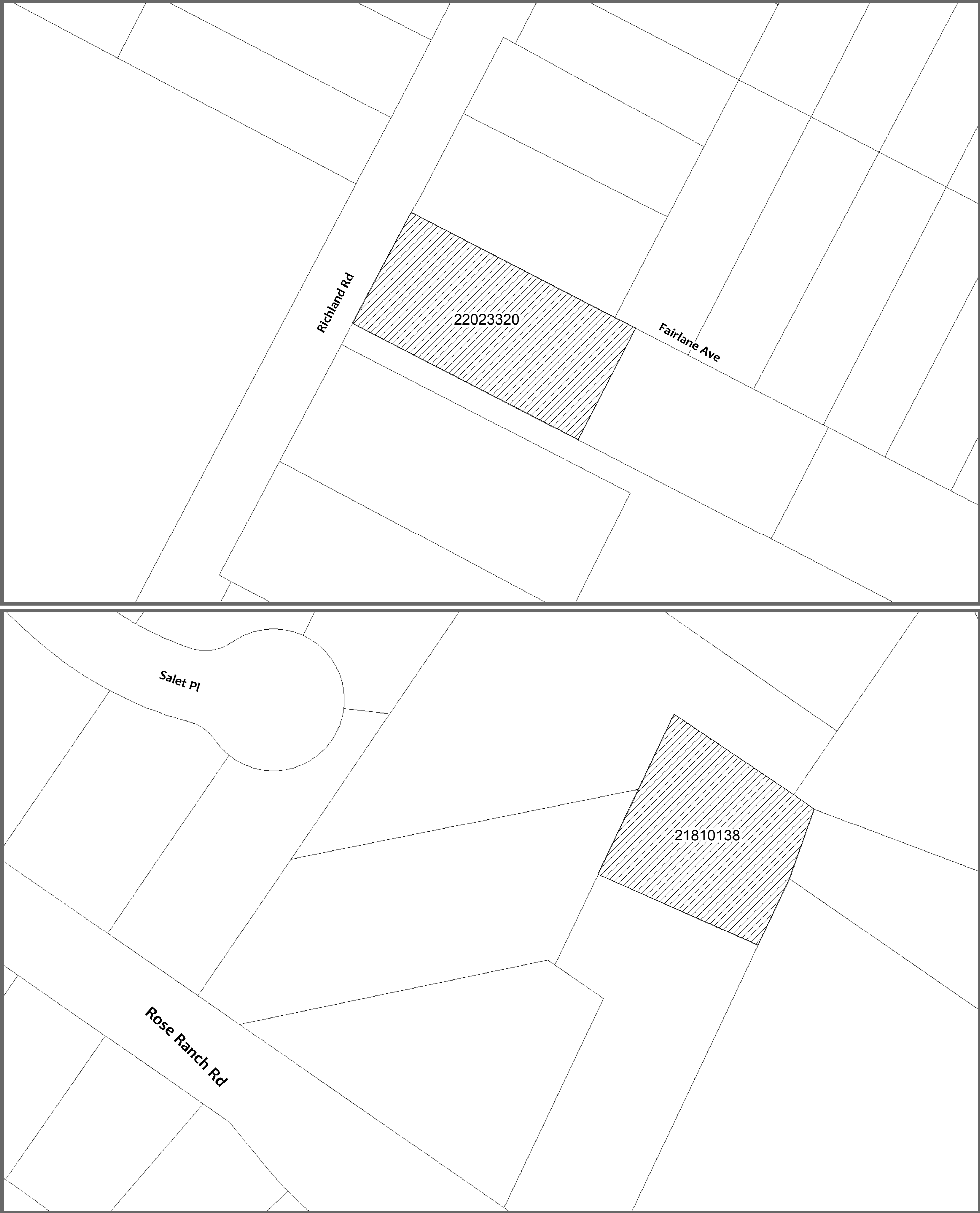
BOUNDARY MAP
SAN MARCOS FIRE PROTECTION DISTRICT
COMMUNITY FACILITIES DISTRICT NO. 2001-01
ANNEXATION NO. 72
EXHIBIT "B"



Legend

 ANNEXATION BOUNDARY

BOUNDARY MAP
SAN MARCOS FIRE PROTECTION DISTRICT
COMMUNITY FACILITIES DISTRICT NO. 2001-01
ANNEXATION NO. 72
EXHIBIT "B"



Legend

 ANNEXATION BOUNDARY