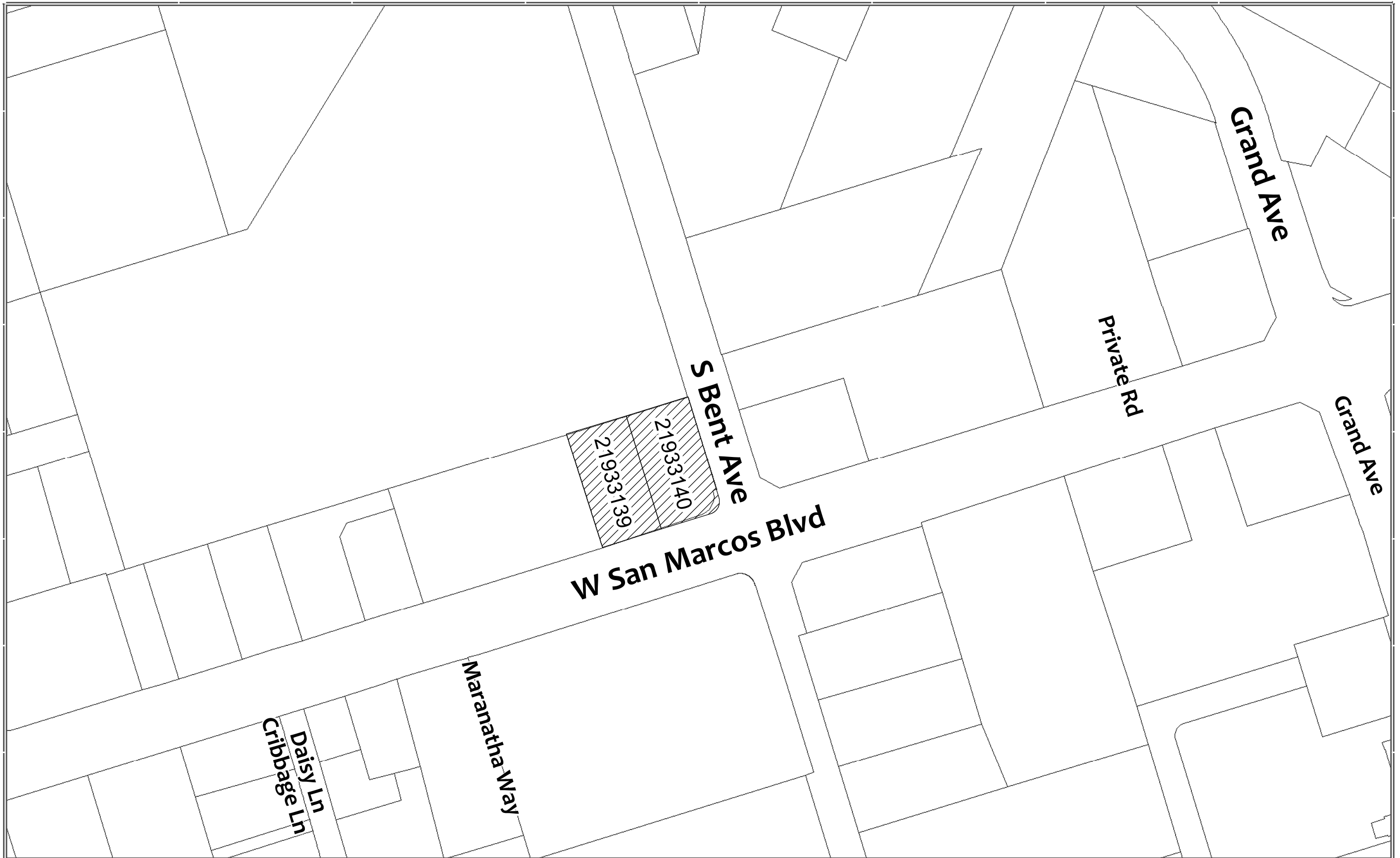
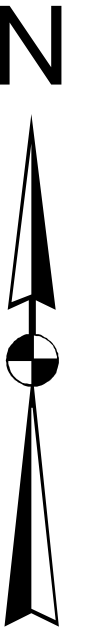




ATTACHMENT 3

**Exhibit B – Annexation Boundary Map for CFD No. 98-02 –
Annexation No. 138**

BOUNDARY MAP
CITY OF SAN MARCOS
COMMUNITY FACILITIES DISTRICT NO. 98-02
(LIGHTING, LANDSCAPING,
OPEN SPACE, AND PRESERVE MAINTENANCE)
ANNEXATION NO. 138
EXHIBIT "B"



FILED IN THE OFFICE OF THE CITY CLERK THIS _____ DAY OF _____ 2021.

 PHILLIP SCOLLICK
 CITY CLERK
 CITY OF SAN MARCOS, STATE OF CALIFORNIA

I HEREBY CERTIFY THAT THE MAP SHOWING BOUNDARIES AND TERRITORIES TO BE ANNEXED TO COMMUNITY FACILITIES DISTRICT NO. 98-02, CITY OF SAN MARCOS, COUNTY OF SAN DIEGO, STATE OF CALIFORNIA, WAS APPROVED BY THE CITY COUNCIL OF THE CITY OF SAN MARCOS AT A REGULAR MEETING THEREOF HELD ON THE _____ DAY OF _____, 2021 BY ITS RESOLUTION NO. 2021-_____.

 PHILLIP SCOLLICK
 CITY CLERK
 CITY OF SAN MARCOS, STATE OF CALIFORNIA

FILE NO. 2021-_____

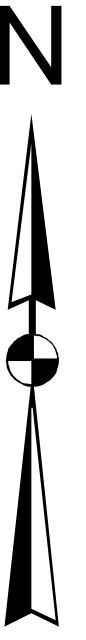
FILED THIS _____ DAY OF _____, 2021 AT _____ O'CLOCK IN BOOK _____, PAGE _____ OF MAPS OF ASSESSMENT AND COMMUNITY DISTRICTS IN THE OFFICE OF THE COUNTY RECORDER OF THE COUNTY OF SAN DIEGO, STATE OF CALIFORNIA.

ERNEST J. DRONENBURG JR.,
 COUNTY RECORDER

 BY: DEPUTY COUNTY RECORDER

Legend	
	ANNEXATION BOUNDARY

BOUNDARY MAP
CITY OF SAN MARCOS
COMMUNITY FACILITIES DISTRICT NO. 98-02
(LIGHTING, LANDSCAPING,
OPEN SPACE, AND PRESERVE MAINTENANCE)
ANNEXATION NO.138
EXHIBIT "B"



Legend
 ANNEXATION BOUNDARY