



## **ATTACHMENT 4**

**Aerial Property Maps for CFD No. 98-02 – Annexation No. 155**



2221212200



Attebury Rd

Valborg Dr

Deadwood Dr



**Legend**

-  Annexation Boundary
-  San Marcos City Limit

**SAN MARCOS**  
DISCOVER LIFE'S POSSIBILITIES

Every effort has been made to assure the accuracy of the maps and data provided; however, some information may not be accurate or current. The City of San Marcos assumes no responsibility arising from use of this information and incorporates by reference its disclaimer regarding the lack of any warranties, whether expressed or implied, concerning the use of the same. For additional information see the Disclaimer on the City's website.

# Aerial Map

## CFD 98-02 Light/Landscape Annexation No. 155



0 40 80 160 240 320 Feet

1:3,000

CREATED BY: City of San Marcos GIS  
DATA SOURCES: San GIS (10/2024)  
City of San Marcos 10/2024



**Legend**

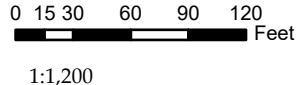
-  Annexation Boundary
-  San Marcos City Limit

**SAN MARCOS**  
 DISCOVER LIFE'S POSSIBILITIES

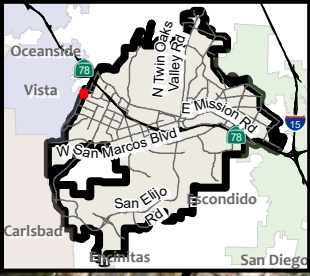
Every effort has been made to assure the accuracy of the maps and data provided; however, some information may not be accurate or current. The City of San Marcos assumes no responsibility arising from use of this information and incorporates by reference its disclaimer regarding the lack of any warranties, whether expressed or implied, concerning the use of the same. For additional information see the Disclaimer on the City's website.

# Aerial Map



## CFD 98-02 Light/Landscape Annexation No. 155



CREATED BY: City of San Marcos GIS  
 DATA SOURCES: San GIS (10/2024)  
 City of San Marcos 10/2024



**Legend**

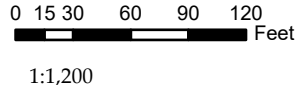
-  Annexation Boundary
-  San Marcos City Limit

**SAN MARCOS**  
 DISCOVER LIFE'S POSSIBILITIES

Every effort has been made to assure the accuracy of the maps and data provided; however, some information may not be accurate or current. The City of San Marcos assumes no responsibility arising from use of this information and incorporates by reference its disclaimer regarding the lack of any warranties, whether expressed or implied, concerning the use of the same. For additional information see the Disclaimer on the City's website.

# Aerial Map

## CFD 98-02 Light/Landscape Annexation No. 155



1:1,200

CREATED BY: City of San Marcos GIS  
 DATA SOURCES: San GIS (10/2024)  
 City of San Marcos 10/2024