

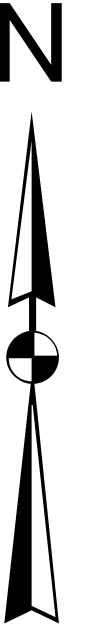


ATTACHMENT 3

**Exhibit B – Annexation Boundary Map for
CFD No. 98-01 IA No. 1 - Annexation No. 89**

BOUNDARY MAP

CITY OF SAN MARCOS COMMUNITY FACILITIES DISTRICT NO. 98-01 IMPROVEMENT AREA NO.1 (POLICE ONLY) ANNEXATION NO. 89 EXHIBIT "B"



FILED IN THE OFFICE OF THE CITY CLERK THIS _____ DAY OF _____ 2024.

PHILLIP SCOLLICK
CITY CLERK
CITY OF SAN MARCOS, STATE OF CALIFORNIA

I HEREBY CERTIFY THAT THE MAP SHOWING BOUNDARIES AND TERRITORIES TO BE ANNEXED TO COMMUNITY FACILITIES DISTRICT NO. 98-01, IMPROVEMENT AREA NO.1 (POLICE ONLY), CITY OF SAN MARCOS, COUNTY OF SAN DIEGO, STATE OF CALIFORNIA, WAS APPROVED BY THE CITY COUNCIL OF THE CITY OF SAN MARCOS AT A REGULAR MEETING THEREOF HELD ON THE _____ DAY OF _____, 2024 BY ITS RESOLUTION NO. 2024-_____.

PHILLIP SCOLLICK
CITY CLERK
CITY OF SAN MARCOS, STATE OF CALIFORNIA

FILE NO. 2024-_____

FILED THIS _____ DAY OF _____, 2024 AT _____ O'CLOCK IN BOOK _____, PAGE _____ OF MAPS OF ASSESSMENT AND COMMUNITY DISTRICTS IN THE OFFICE OF THE COUNTY RECORDER OF THE COUNTY OF SAN DIEGO, STATE OF CALIFORNIA.

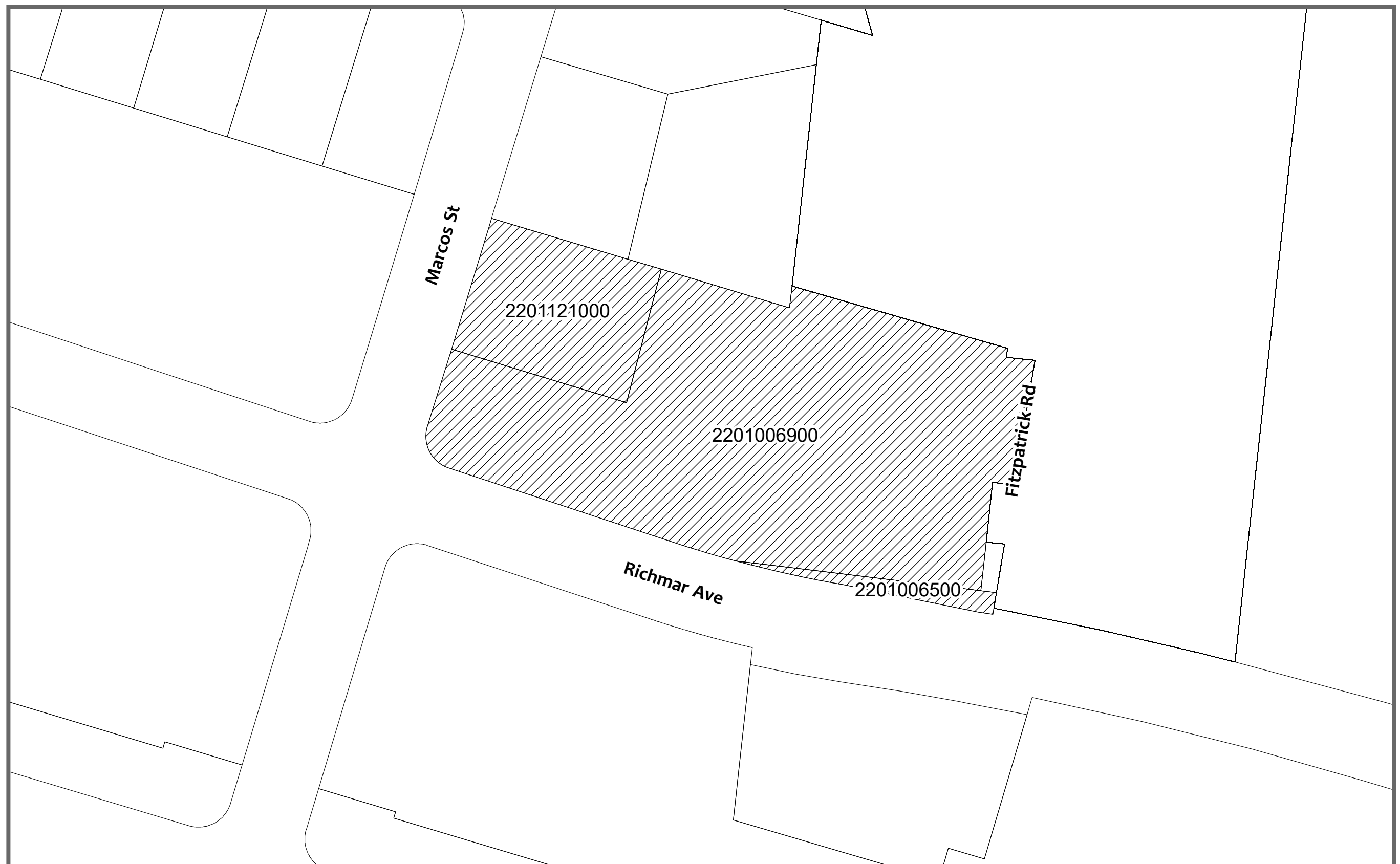

JORDAN Z. MARKS,
COUNTY RECORDER

BY: DEPUTY COUNTY RECORDER

Legend
 ANNEXATION BOUNDARY

BOUNDARY MAP

CITY OF SAN MARCOS COMMUNITY FACILITIES DISTRICT NO. 98-01 IMPROVEMENT AREA NO.1 (POLICE ONLY) ANNEXATION NO. 89 EXHIBIT "B"



Legend
 ANNEXATION BOUNDARY