

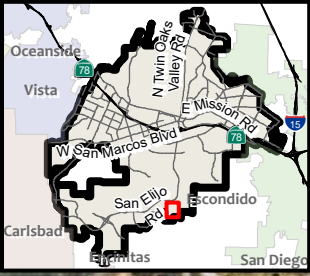


ATTACHMENT 4



Aerial Property Maps for CFD No. 2001-01 – Annexation No. 94



C:\Users\icebel\Downloads\CFDAAnnexation Automation\data\CFDAAnnexation HD285\CFD Aerials.aprx 10/23/2024 11:04 AM



Legend

-  Annexation Boundary
-  San Marcos City Limit

SAN MARCOS
DISCOVER LIFE'S POSSIBILITIES

Every effort has been made to assure the accuracy of the maps and data provided; however, some information may not be accurate or current. The City of San Marcos assumes no responsibility arising from use of this information and incorporates by reference its disclaimer regarding the lack of any warranties, whether expressed or implied, concerning the use of the same. For additional information see the Disclaimer on the City's website.

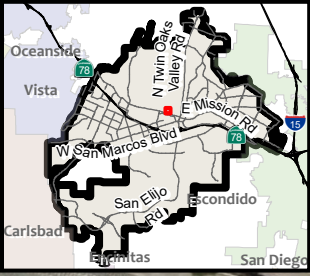
Aerial Map

CFD 2001-01 Fire/Paramedic Annexation No. 94



0 3060 120 180 240 300
 Feet

1:3,000

CREATED BY: City of San Marcos GIS
 DATA SOURCES: San GIS (10/2024)
 City of San Marcos 10/2024



Legend

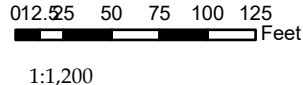
-  Annexation Boundary
-  San Marcos City Limit

SAN MARCOS
 DISCOVER LIFE'S POSSIBILITIES

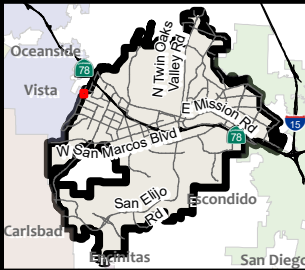
Every effort has been made to assure the accuracy of the maps and data provided; however, some information may not be accurate or current. The City of San Marcos assumes no responsibility arising from use of this information and incorporates by reference its disclaimer regarding the lack of any warranties, whether expressed or implied, concerning the use of the same. For additional information see the Disclaimer on the City's website.

Aerial Map

CFD 2001-01 Fire/Paramedic Annexation No. 94



CREATED BY: City of San Marcos GIS
 DATA SOURCES: San GIS (10/2024)
 City of San Marcos 10/2024



Legend

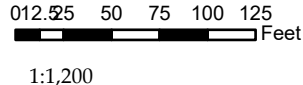
- Annexation Boundary
- San Marcos City Limit

SAN MARCOS
 DISCOVER LIFE'S POSSIBILITIES

Every effort has been made to assure the accuracy of the maps and data provided; however, some information may not be accurate or current. The City of San Marcos assumes no responsibility arising from use of this information and incorporates by reference its disclaimer regarding the lack of any warranties, whether expressed or implied, concerning the use of the same. For additional information see the Disclaimer on the City's website.

Aerial Map

CFD 2001-01 Fire/Paramedic Annexation No. 94



1:1,200

CREATED BY: City of San Marcos GIS
 DATA SOURCES: San GIS (10/2024)
 City of San Marcos 10/2024