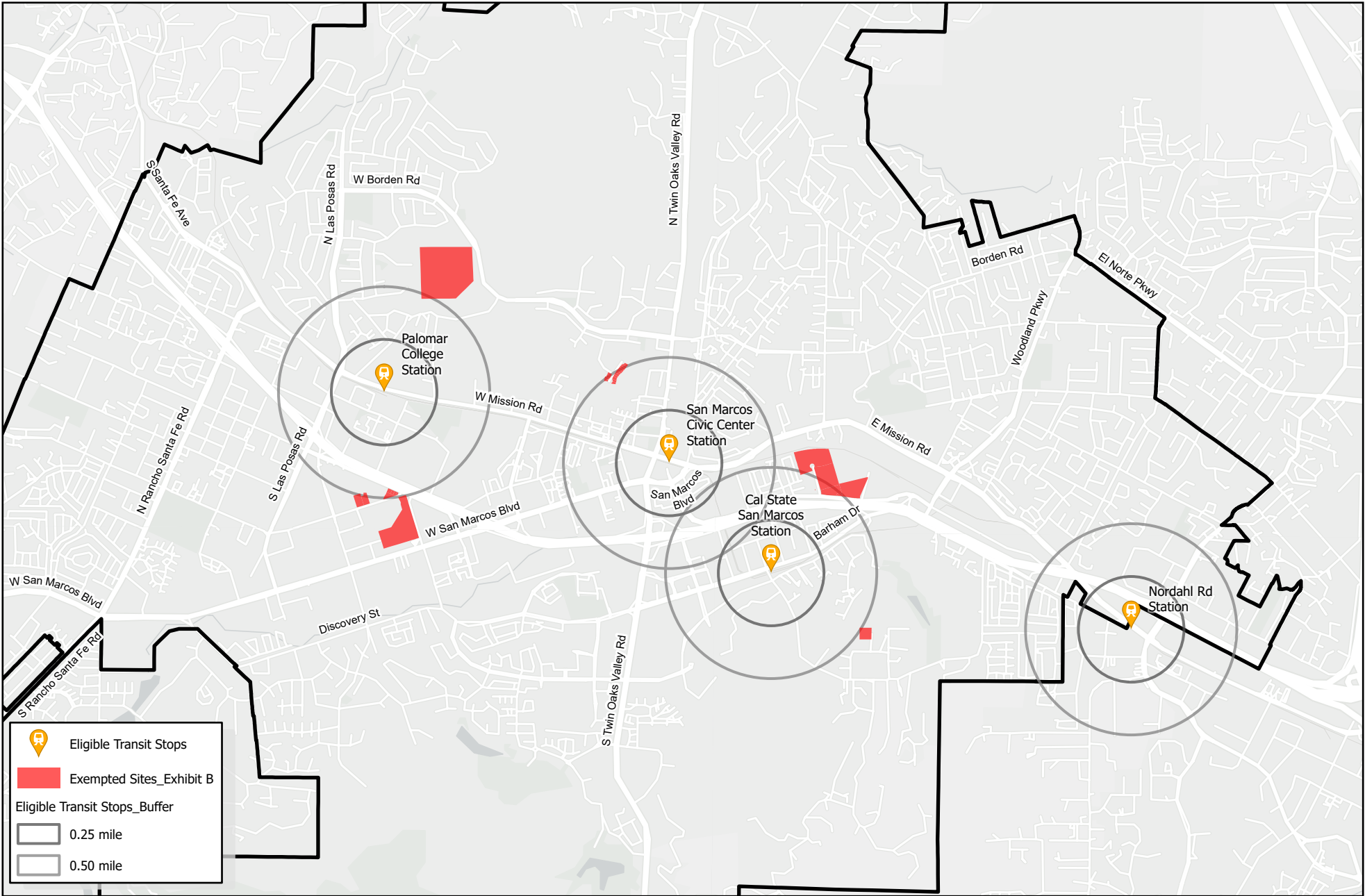






6/2/2026 12:53 PM



 Eligible Transit Stops
 Exempted Sites_ Exhibit B
 Eligible Transit Stops_Buffer
 0.25 mile
 0.50 mile

Every effort has been made to assure the accuracy of the maps and data provided; however, some information may not be accurate or current. The City of San Marcos assumes no responsibility arising from use of this information and incorporates by reference its disclaimer regarding the lack of any warranties, whether expressed or implied, concerning the use of the same. For additional information see the Disclaimer on the City's website.

Transit-Oriented Development Exhibit B: Exempted Areas

CREATED BY: City of San Marcos GIS
 DATA SOURCES: City of San Marcos, SanGIS
 CREATED DATE: 6/1/2026