

EXHIBIT "B"

ANNEXATION BOUNDARY MAP

BOUNDARY MAP

CITY OF SAN MARCOS

COMMUNITY FACILITIES DISTRICT NO. 98-01

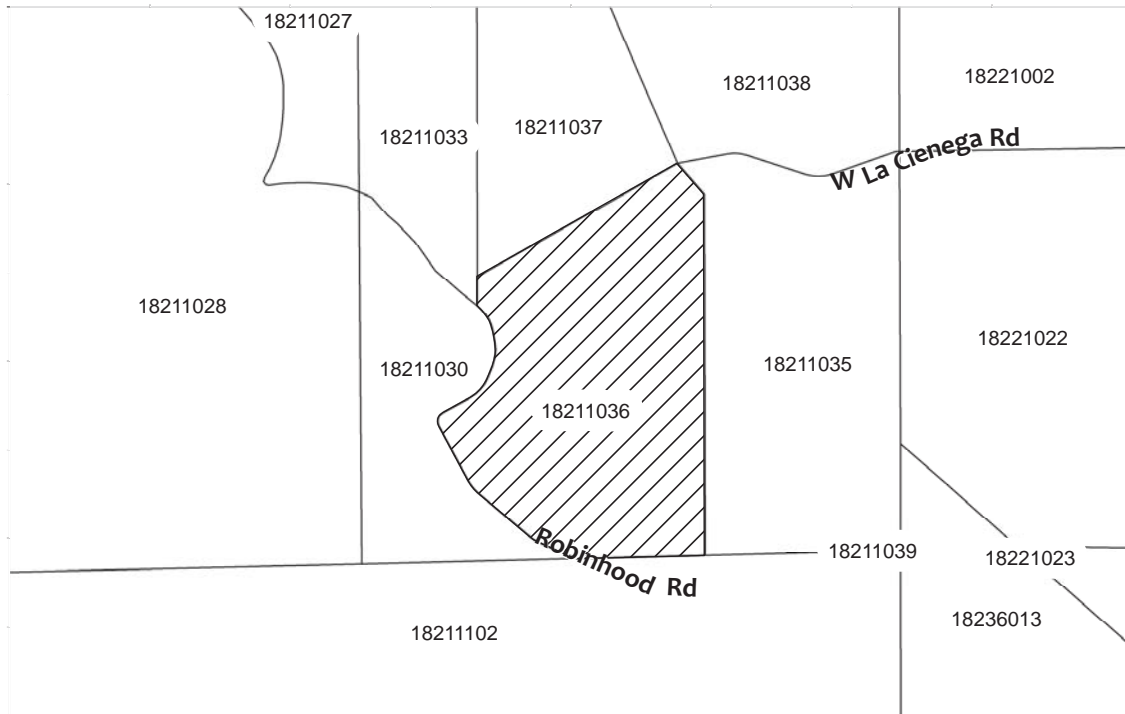
IMPROVEMENT AREA NO. 1 (POLICE ONLY)

ANNEXATION NO. 66

EXHIBIT "B"



1 inch = 100 feet



FILED IN THE OFFICE OF THE CITY CLERK THIS _____ DAY OF _____, 2017.

 PHILLIP SCOLLOCK
 CITY CLERK
 CITY OF SAN MARCOS, STATE OF CALIFORNIA

I HERBY CERTIFY THAT THE MAP SHOWING BOUNDARIES AND TERRITORIES TO BE ANNEXED TO COMMUNITY FACILITIES DISTRICT 98-01, IMPROVEMENT AREA NO. 1 (POLICE ONLY), CITY OF SAN MARCOS, COUNTY OF SAN DIEGO, STATE OF CALIFORNIA, WAS APPROVED BY THE CITY COUNCIL OF THE CITY OF SAN MARCOS AT A REGULAR MEETING THEREOF HELD ON THE _____ DAY OF _____, 2017 BY ITS RESOLUTION NO. 2017-_____.

 PHILLIP SCOLLOCK
 CITY CLERK
 CITY OF SAN MARCOS, STATE OF CALIFORNIA

FILE NO. 2017-_____

FILED THIS _____ DAY OF _____, 2017 AT _____ O'CLOCK IN BOOK _____, PAGE _____ OF MAPS OF ASSESSMENT AND COMMUNITY DISTRICTS IN THE OFFICE OF THE COUNTY RECORDER OF THE COUNTY OF SAN DIEGO, STATE OF CALIFORNIA.

ERNEST J. DRONENBURG JR.,
 COUNTY RECORDER

BY: DEPUTY COUNTY RECORDER _____

Legend

ANNEXATION BOUNDARY

CITY OF SAN MARCOS

BOUNDARY MAP

CITY OF SAN MARCOS

COMMUNITY FACILITIES DISTRICT NO. 98-01

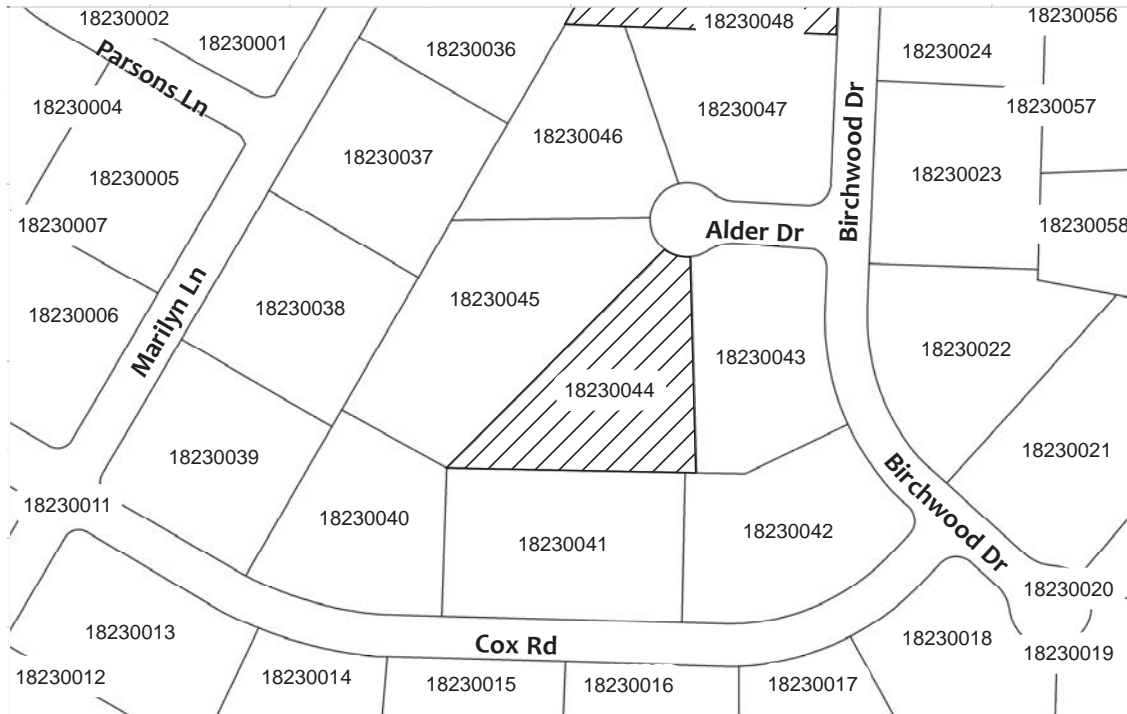
IMPROVEMENT AREA NO. 1 (POLICE ONLY)

ANNEXATION NO. 66

EXHIBIT "B"



1 inch = 100 feet



FILED IN THE OFFICE OF THE CITY CLERK THIS _____ DAY OF _____, 2017.

 PHILLIP SCOLLOCK
 CITY CLERK
 CITY OF SAN MARCOS, STATE OF CALIFORNIA

I HERBY CERTIFY THAT THE MAP SHOWING BOUNDARIES AND TERRITORIES TO BE ANNEXED TO COMMUNITY FACILITIES DISTRICT 98-01, IMPROVEMENT AREA NO. 1 (POLICE ONLY), CITY OF SAN MARCOS, COUNTY OF SAN DIEGO, STATE OF CALIFORNIA, WAS APPROVED BY THE CITY COUNCIL OF THE CITY OF SAN MARCOS AT A REGULAR MEETING THEREOF HELD ON THE _____ DAY OF _____, 2017 BY ITS RESOLUTION NO. 2017-_____.

 PHILLIP SCOLLOCK
 CITY CLERK
 CITY OF SAN MARCOS, STATE OF CALIFORNIA

FILE NO. 2017-_____

FILED THIS _____ DAY OF _____, 2017 AT _____ O'CLOCK IN BOOK _____, PAGE _____ OF MAPS OF ASSESSMENT AND COMMUNITY DISTRICTS IN THE OFFICE OF THE COUNTY RECORDER OF THE COUNTY OF SAN DIEGO, STATE OF CALIFORNIA.

ERNEST J. DRONENBURG JR.,
 COUNTY RECORDER

BY: DEPUTY COUNTY RECORDER _____

Legend

ANNEXATION BOUNDARY

CITY OF SAN MARCOS

BOUNDARY MAP

CITY OF SAN MARCOS

COMMUNITY FACILITIES DISTRICT NO. 98-01

IMPROVEMENT AREA NO. 1 (POLICE ONLY)

ANNEXATION NO. 66

EXHIBIT "B"



1 inch = 100 feet



FILED IN THE OFFICE OF THE CITY CLERK THIS _____ DAY OF _____ 2017.

 PHILLIP SCOLLOCK
 CITY CLERK
 CITY OF SAN MARCOS, STATE OF CALIFORNIA

I HERBY CERTIFY THAT THE MAP SHOWING BOUNDARIES AND TERRITORIES TO BE ANNEXED TO COMMUNITY FACILITIES DISTRICT 98-01, IMPROVEMENT AREA NO. 1 (POLICE ONLY), CITY OF SAN MARCOS, COUNTY OF SAN DIEGO, STATE OF CALIFORNIA, WAS APPROVED BY THE CITY COUNCIL OF THE CITY OF SAN MARCOS AT A REGULAR MEETING THEREOF HELD ON THE _____ DAY OF _____, 2017 BY ITS RESOLUTION NO. 2017-_____.

 PHILLIP SCOLLOCK
 CITY CLERK
 CITY OF SAN MARCOS, STATE OF CALIFORNIA

FILE NO. 2017-_____

FILED THIS _____ DAY OF _____, 2017 AT _____ O'CLOCK IN BOOK _____, PAGE _____ OF MAPS OF ASSESSMENT AND COMMUNITY DISTRICTS IN THE OFFICE OF THE COUNTY RECORDER OF THE COUNTY OF SAN DIEGO, STATE OF CALIFORNIA.

ERNEST J. DRONENBURG JR.,
 COUNTY RECORDER

BY: DEPUTY COUNTY RECORDER

Legend

 ANNEXATION BOUNDARY

CITY OF SAN MARCOS

BOUNDARY MAP

CITY OF SAN MARCOS

COMMUNITY FACILITIES DISTRICT NO. 98-01

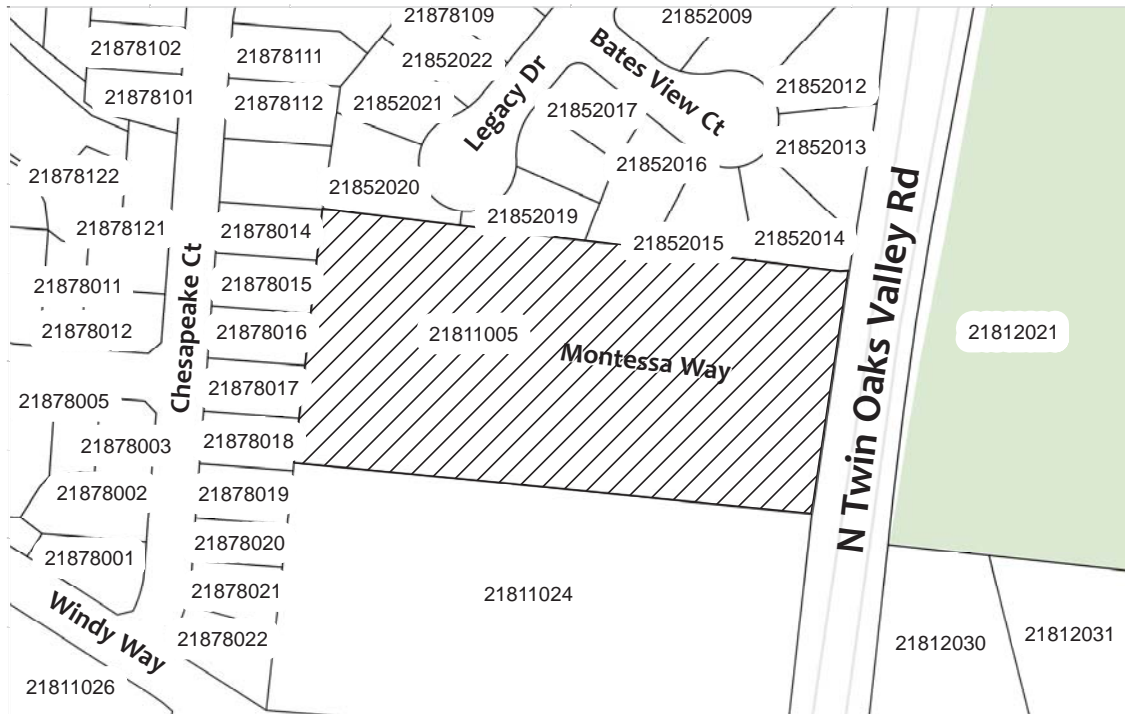
IMPROVEMENT AREA NO. 1 (POLICE ONLY)

ANNEXATION NO. 66

EXHIBIT "B"



1 inch = 100 feet



FILED IN THE OFFICE OF THE CITY CLERK THIS _____ DAY OF _____, 2017.

 PHILLIP SCOLLYCK
 CITY CLERK
 CITY OF SAN MARCOS, STATE OF CALIFORNIA

I HERBY CERTIFY THAT THE MAP SHOWING BOUNDARIES AND TERRITORIES TO BE ANNEXED TO COMMUNITY FACILITIES DISTRICT 98-01, IMPROVEMENT AREA NO. 1 (POLICE ONLY), CITY OF SAN MARCOS, COUNTY OF SAN DIEGO, STATE OF CALIFORNIA, WAS APPROVED BY THE CITY COUNCIL OF THE CITY OF SAN MARCOS AT A REGULAR MEETING THEREOF HELD ON THE _____ DAY OF _____, 2017 BY ITS RESOLUTION NO. 2017-_____.

 PHILLIP SCOLLYCK
 CITY CLERK
 CITY OF SAN MARCOS, STATE OF CALIFORNIA

FILE NO. 2017-_____

FILED THIS _____ DAY OF _____, 2017 AT _____ O'CLOCK IN BOOK _____, PAGE _____ OF MAPS OF ASSESSMENT AND COMMUNITY DISTRICTS IN THE OFFICE OF THE COUNTY RECORDER OF THE COUNTY OF SAN DIEGO, STATE OF CALIFORNIA.

ERNEST J. DRONENBURG JR.,
 COUNTY RECORDER

BY: DEPUTY COUNTY RECORDER

Legend

ANNEXATION BOUNDARY

CITY OF SAN MARCOS

21902248

21902253

21902250

21902251

21902227

21904221

21924134

77219026

21902301

77219024

77219025

77219027

Private Rd

21902241

21902203

21902240

21902207

21902232

21902246

21902215

21902247

21902237

21902236

21902221

21902239

21902227

Linda Vista Dr

Private Rd