

**EXHIBIT "B"**

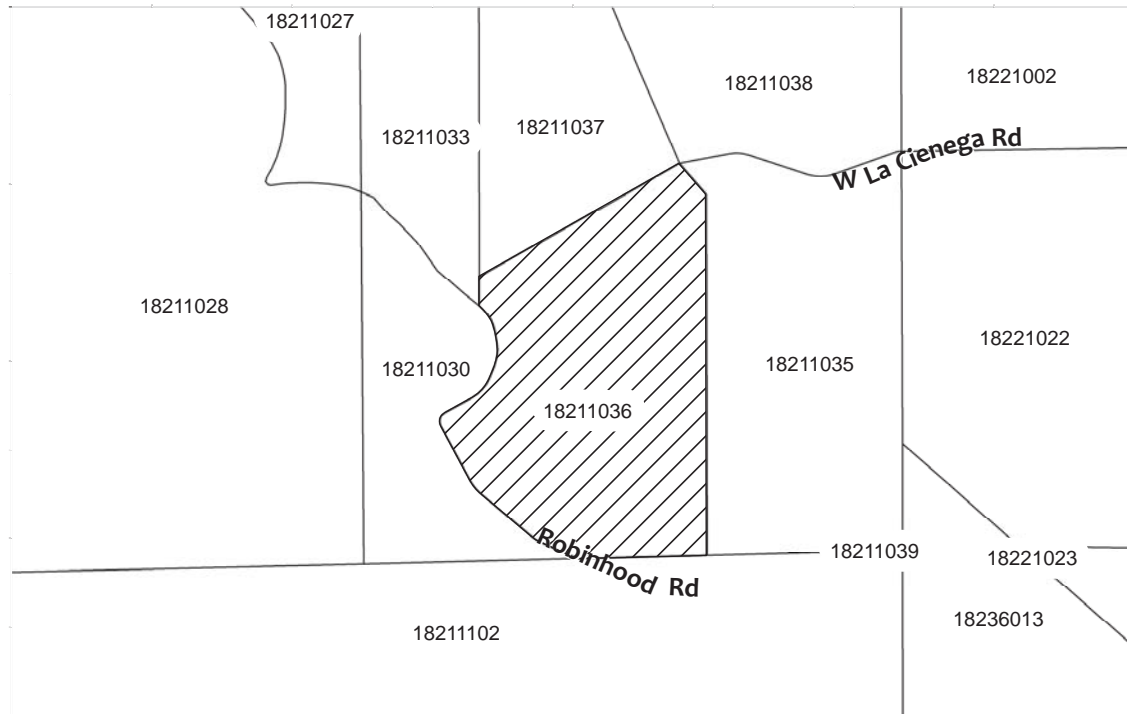
**ANNEXATION BOUNDARY MAP**

# BOUNDARY MAP

## SAN MARCOS FIRE PROTECTION DISTRICT COMMUNITY FACILITIES DISTRICT NO. 2001-01 ANNEXATION NO. 70 EXHIBIT "B"



1 inch = 100 feet



FILED IN THE OFFICE OF THE CITY CLERK THIS \_\_\_\_\_ DAY OF \_\_\_\_\_  
2017.

\_\_\_\_\_  
PHILLIP SCOLLOCK  
CITY CLERK  
CITY OF SAN MARCOS, STATE OF CALIFORNIA

I HERBY CERTIFY THAT THE MAP SHOWING BOUNDARIES AND TERRITORIES TO BE  
ANNEXED TO SAN MARCOS FIRE PROTECTION DISTRICT, COMMUNITY FACILITIES DISTRICT 2001-01,  
COUNTY OF SAN DIEGO, STATE OF CALIFORNIA,  
WAS APPROVED BY THE SAN MARCOS FIRE PROTECTION DISTRICT BOARD OF DIRECTORS  
AT A REGULAR MEETING THEREOF HELD ON THE \_\_\_\_\_ DAY OF \_\_\_\_\_, 2017 BY ITS  
RESOLUTION NO. FD 2017-\_\_\_\_\_.

\_\_\_\_\_  
PHILLIP SCOLLOCK  
SECRETARY  
SAN MARCOS FIRE PROTECTION DISTRICT, STATE OF CALIFORNIA

FILE NO. 2017-\_\_\_\_\_

FILED THIS \_\_\_\_\_ DAY OF \_\_\_\_\_, 2017 AT \_\_\_\_\_  
O'CLOCK IN BOOK \_\_\_\_\_, PAGE \_\_\_\_\_ OF MAPS OF ASSESSMENT AND COMMUNITY  
DISTRICTS IN THE OFFICE OF THE COUNTY RECORDER OF THE COUNTY OF SAN DIEGO,  
STATE OF CALIFORNIA.

ERNEST J. DRONENBURG JR.,  
COUNTY RECORDER

\_\_\_\_\_  
BY: DEPUTY COUNTY RECORDER

### Legend

 ANNEXATION BOUNDARY

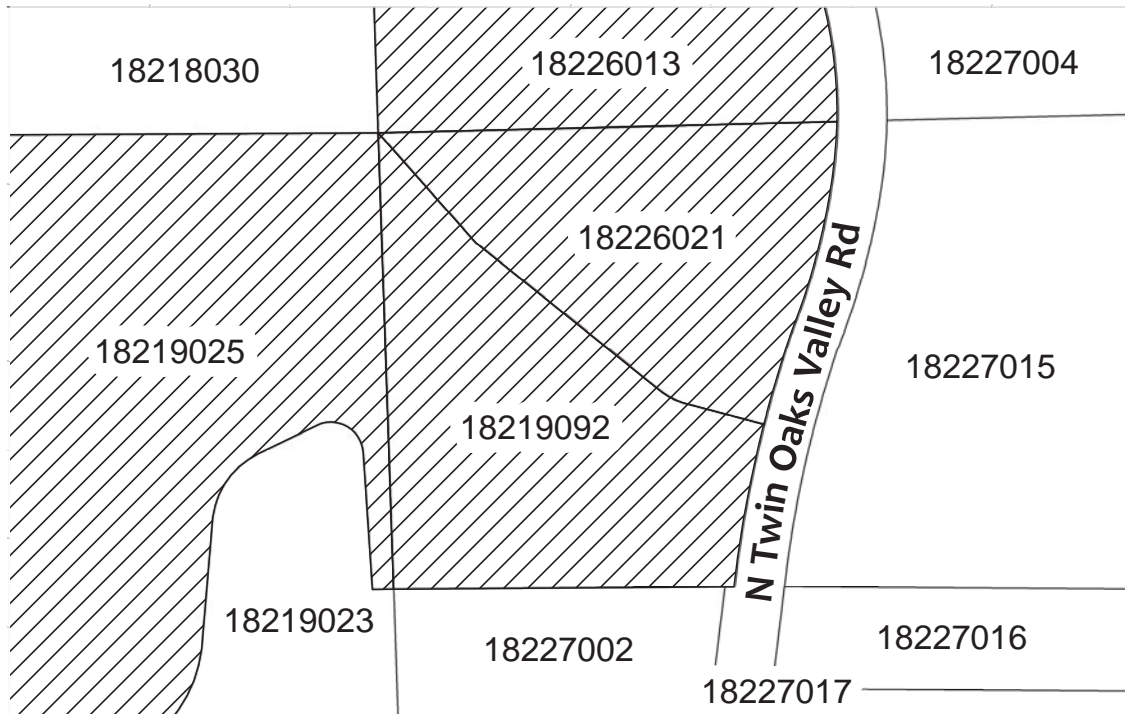
CITY OF SAN MARCOS

# BOUNDARY MAP

## SAN MARCOS FIRE PROTECTION DISTRICT COMMUNITY FACILITIES DISTRICT NO. 2001-01 ANNEXATION NO. 70 EXHIBIT "B"



1 inch = 100 feet



FILED IN THE OFFICE OF THE CITY CLERK THIS \_\_\_\_\_ DAY OF \_\_\_\_\_  
2017.

\_\_\_\_\_  
PHILLIP SCOLLOCK  
CITY CLERK  
CITY OF SAN MARCOS, STATE OF CALIFORNIA

I HERBY CERTIFY THAT THE MAP SHOWING BOUNDARIES AND TERRITORIES TO BE  
ANNEXED TO SAN MARCOS FIRE PROTECTION DISTRICT, COMMUNITY FACILITIES DISTRICT 2001-01,  
COUNTY OF SAN DIEGO, STATE OF CALIFORNIA,  
WAS APPROVED BY THE SAN MARCOS FIRE PROTECTION DISTRICT BOARD OF DIRECTORS  
AT A REGULAR MEETING THEREOF HELD ON THE \_\_\_\_\_ DAY OF \_\_\_\_\_, 2017 BY ITS  
RESOLUTION NO. FD 2017-\_\_\_\_\_.

\_\_\_\_\_  
PHILLIP SCOLLOCK  
SECRETARY  
SAN MARCOS FIRE PROTECTION DISTRICT, STATE OF CALIFORNIA

FILE NO. 2017-\_\_\_\_\_

FILED THIS \_\_\_\_\_ DAY OF \_\_\_\_\_, 2017 AT \_\_\_\_\_  
O'CLOCK IN BOOK \_\_\_\_\_, PAGE \_\_\_\_\_ OF MAPS OF ASSESSMENT AND COMMUNITY  
DISTRICTS IN THE OFFICE OF THE COUNTY RECORDER OF THE COUNTY OF SAN DIEGO,  
STATE OF CALIFORNIA.

ERNEST J. DRONENBURG JR.,  
COUNTY RECORDER

\_\_\_\_\_  
BY: DEPUTY COUNTY RECORDER

### Legend

 ANNEXATION BOUNDARY

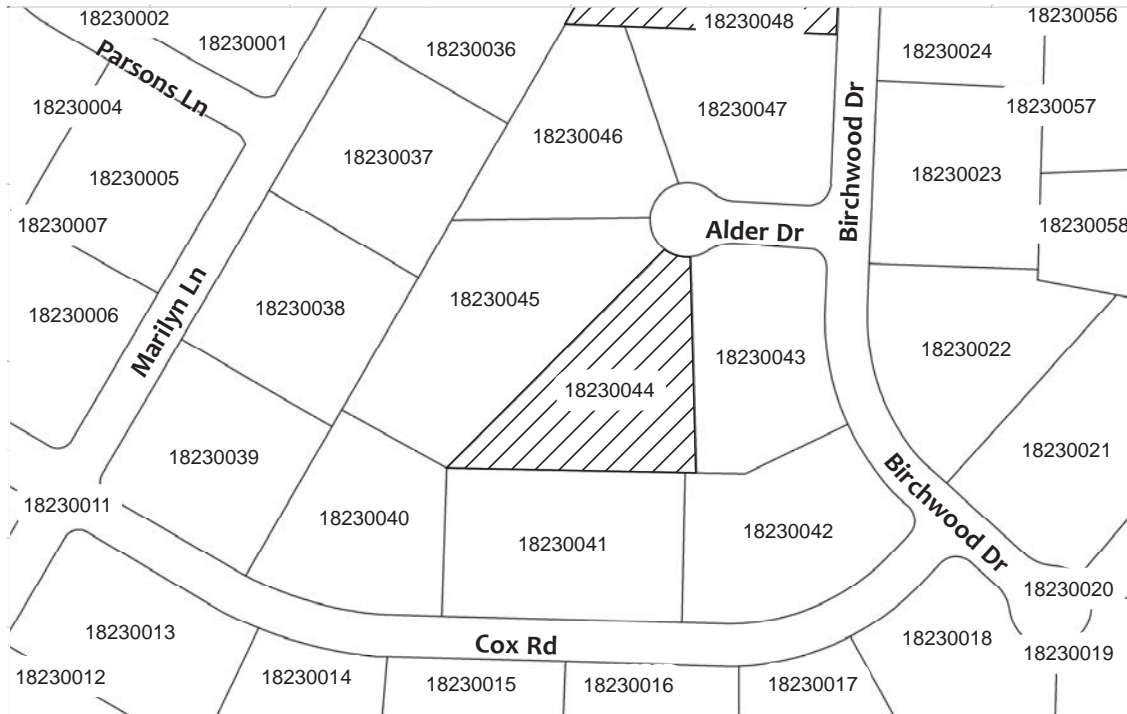
CITY OF SAN MARCOS

# BOUNDARY MAP

## SAN MARCOS FIRE PROTECTION DISTRICT COMMUNITY FACILITIES DISTRICT NO. 2001-01 ANNEXATION NO. 70 EXHIBIT "B"



1 inch = 100 feet



FILED IN THE OFFICE OF THE CITY CLERK THIS \_\_\_\_\_ DAY OF \_\_\_\_\_  
2017.

\_\_\_\_\_  
PHILLIP SCOLLOCK  
CITY CLERK  
CITY OF SAN MARCOS, STATE OF CALIFORNIA

I HERBY CERTIFY THAT THE MAP SHOWING BOUNDARIES AND TERRITORIES TO BE  
ANNEXED TO SAN MARCOS FIRE PROTECTION DISTRICT, COMMUNITY FACILITIES DISTRICT 2001-01,  
COUNTY OF SAN DIEGO, STATE OF CALIFORNIA,  
WAS APPROVED BY THE SAN MARCOS FIRE PROTECTION DISTRICT BOARD OF DIRECTORS  
AT A REGULAR MEETING THEREOF HELD ON THE \_\_\_\_\_ DAY OF \_\_\_\_\_, 2017 BY ITS  
RESOLUTION NO. FD 2017-\_\_\_\_\_.

\_\_\_\_\_  
PHILLIP SCOLLOCK  
SECRETARY  
SAN MARCOS FIRE PROTECTION DISTRICT, STATE OF CALIFORNIA

FILE NO. 2017-\_\_\_\_\_

FILED THIS \_\_\_\_\_ DAY OF \_\_\_\_\_, 2017 AT \_\_\_\_\_  
O'CLOCK IN BOOK \_\_\_\_\_, PAGE \_\_\_\_\_ OF MAPS OF ASSESSMENT AND COMMUNITY  
DISTRICTS IN THE OFFICE OF THE COUNTY RECORDER OF THE COUNTY OF SAN DIEGO,  
STATE OF CALIFORNIA.

ERNEST J. DRONENBURG JR.,  
COUNTY RECORDER

BY: DEPUTY COUNTY RECORDER

### Legend

 ANNEXATION BOUNDARY

CITY OF SAN MARCOS

# BOUNDARY MAP

## SAN MARCOS FIRE PROTECTION DISTRICT COMMUNITY FACILITIES DISTRICT NO. 2001-01 ANNEXATION NO. 70 EXHIBIT "B"



1 inch = 100 feet



FILED IN THE OFFICE OF THE CITY CLERK THIS \_\_\_\_\_ DAY OF \_\_\_\_\_  
2017.

\_\_\_\_\_  
PHILLIP SCOLLYCK  
CITY CLERK  
CITY OF SAN MARCOS, STATE OF CALIFORNIA

I HERBY CERTIFY THAT THE MAP SHOWING BOUNDARIES AND TERRITORIES TO BE  
ANNEXED TO SAN MARCOS FIRE PROTECTION DISTRICT, COMMUNITY FACILITIES DISTRICT 2001-01,  
COUNTY OF SAN DIEGO, STATE OF CALIFORNIA,  
WAS APPROVED BY THE SAN MARCOS FIRE PROTECTION DISTRICT BOARD OF DIRECTORS  
AT A REGULAR MEETING THEREOF HELD ON THE \_\_\_\_\_ DAY OF \_\_\_\_\_, 2017 BY ITS  
RESOLUTION NO. FD 2017-\_\_\_\_\_.

\_\_\_\_\_  
PHILLIP SCOLLYCK  
SECRETARY  
SAN MARCOS FIRE PROTECTION DISTRICT, STATE OF CALIFORNIA

FILE NO. 2017-\_\_\_\_\_

FILED THIS \_\_\_\_\_ DAY OF \_\_\_\_\_, 2017 AT \_\_\_\_\_  
O'CLOCK IN BOOK \_\_\_\_\_, PAGE \_\_\_\_\_ OF MAPS OF ASSESSMENT AND COMMUNITY  
DISTRICTS IN THE OFFICE OF THE COUNTY RECORDER OF THE COUNTY OF SAN DIEGO,  
STATE OF CALIFORNIA.

ERNEST J. DRONENBURG JR.,  
COUNTY RECORDER

BY: DEPUTY COUNTY RECORDER

### Legend

 ANNEXATION BOUNDARY

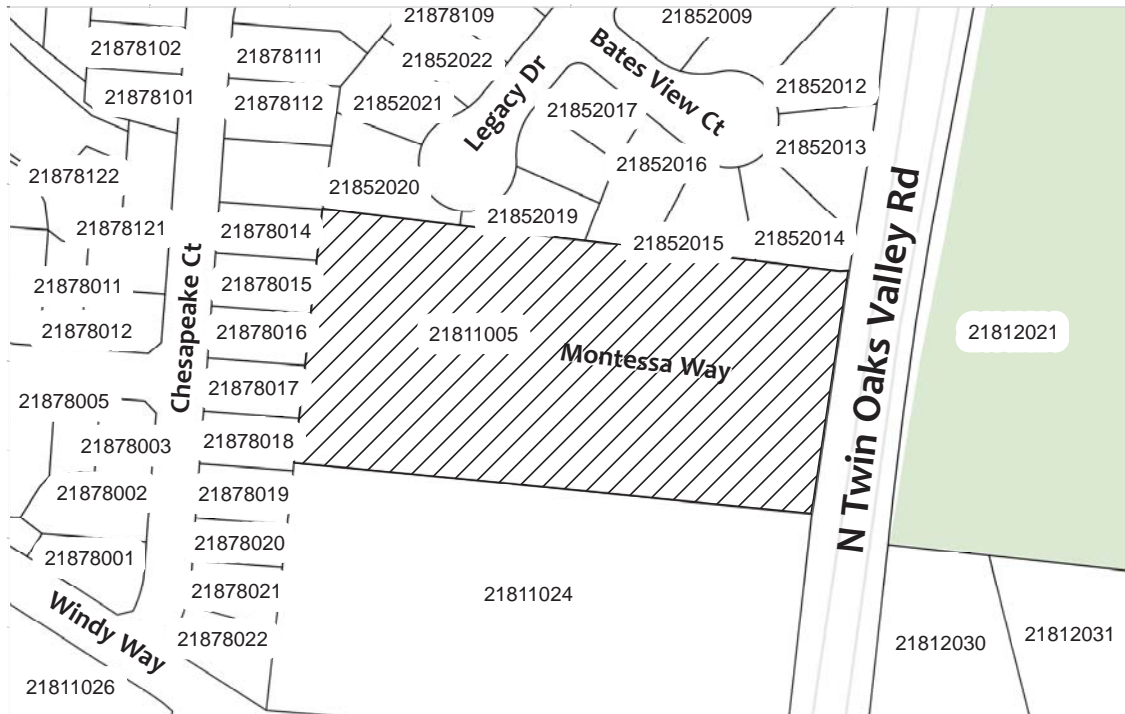
CITY OF SAN MARCOS

# BOUNDARY MAP

## SAN MARCOS FIRE PROTECTION DISTRICT COMMUNITY FACILITIES DISTRICT NO. 2001-01 ANNEXATION NO. 70 EXHIBIT "B"



1 inch = 100 feet



FILED IN THE OFFICE OF THE CITY CLERK THIS \_\_\_\_\_ DAY OF \_\_\_\_\_  
2017.

\_\_\_\_\_  
PHILLIP SCOLLYCK  
CITY CLERK  
CITY OF SAN MARCOS, STATE OF CALIFORNIA

I HERBY CERTIFY THAT THE MAP SHOWING BOUNDARIES AND TERRITORIES TO BE  
ANNEXED TO SAN MARCOS FIRE PROTECTION DISTRICT, COMMUNITY FACILITIES DISTRICT 2001-01,  
COUNTY OF SAN DIEGO, STATE OF CALIFORNIA,  
WAS APPROVED BY THE SAN MARCOS FIRE PROTECTION DISTRICT BOARD OF DIRECTORS  
AT A REGULAR MEETING THEREOF HELD ON THE \_\_\_\_\_ DAY OF \_\_\_\_\_, 2017 BY ITS  
RESOLUTION NO. FD 2017-\_\_\_\_\_.

\_\_\_\_\_  
PHILLIP SCOLLYCK  
SECRETARY  
SAN MARCOS FIRE PROTECTION DISTRICT, STATE OF CALIFORNIA

FILE NO. 2017-\_\_\_\_\_

FILED THIS \_\_\_\_\_ DAY OF \_\_\_\_\_, 2017 AT \_\_\_\_\_  
O'CLOCK IN BOOK \_\_\_\_\_, PAGE \_\_\_\_\_ OF MAPS OF ASSESSMENT AND COMMUNITY  
DISTRICTS IN THE OFFICE OF THE COUNTY RECORDER OF THE COUNTY OF SAN DIEGO,  
STATE OF CALIFORNIA.

ERNEST J. DRONENBURG JR.,  
COUNTY RECORDER

BY: DEPUTY COUNTY RECORDER

### Legend

 ANNEXATION BOUNDARY

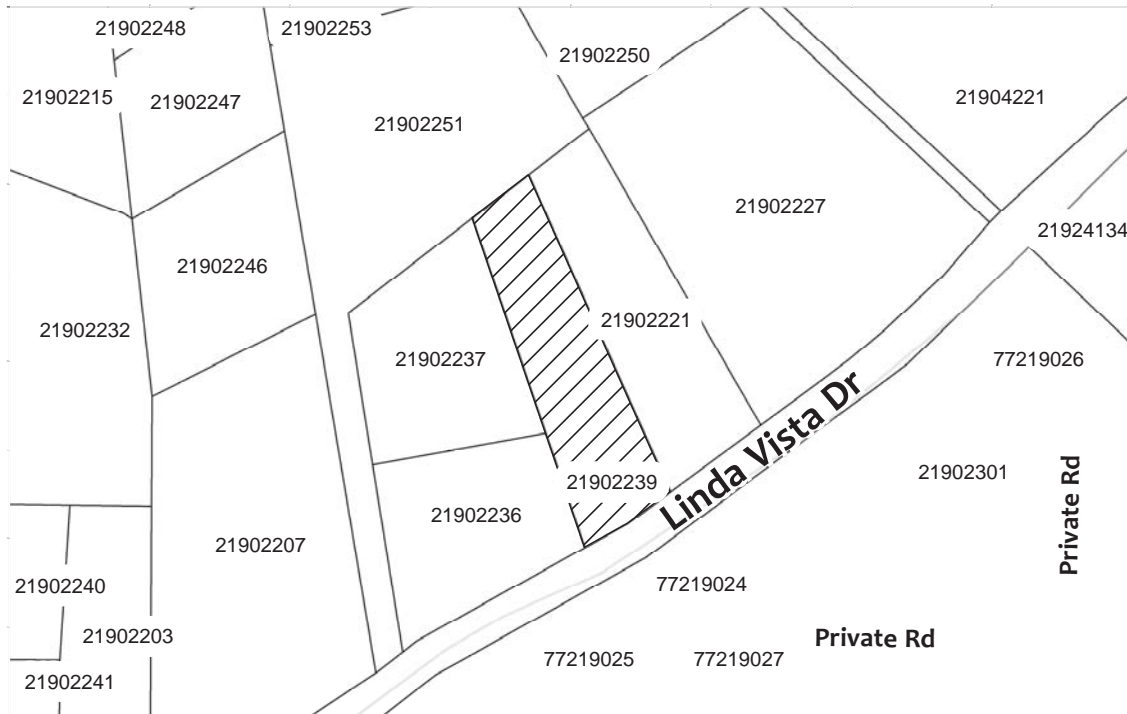
CITY OF SAN MARCOS

# BOUNDARY MAP

## SAN MARCOS FIRE PROTECTION DISTRICT COMMUNITY FACILITIES DISTRICT NO. 2001-01 ANNEXATION NO. 70 EXHIBIT "B"



1 inch = 100 feet



FILED IN THE OFFICE OF THE CITY CLERK THIS \_\_\_\_\_ DAY OF \_\_\_\_\_  
2017.

\_\_\_\_\_  
PHILLIP SCOLLOCK  
CITY CLERK  
CITY OF SAN MARCOS, STATE OF CALIFORNIA

I HERBY CERTIFY THAT THE MAP SHOWING BOUNDARIES AND TERRITORIES TO BE  
ANNEXED TO SAN MARCOS FIRE PROTECTION DISTRICT, COMMUNITY FACILITIES DISTRICT 2001-01,  
COUNTY OF SAN DIEGO, STATE OF CALIFORNIA,  
WAS APPROVED BY THE SAN MARCOS FIRE PROTECTION DISTRICT BOARD OF DIRECTORS  
AT A REGULAR MEETING THEREOF HELD ON THE \_\_\_\_\_ DAY OF \_\_\_\_\_, 2017 BY ITS  
RESOLUTION NO. FD 2017-\_\_\_\_\_.

\_\_\_\_\_  
PHILLIP SCOLLOCK  
SECRETARY  
SAN MARCOS FIRE PROTECTION DISTRICT, STATE OF CALIFORNIA

FILE NO. 2017-\_\_\_\_\_

FILED THIS \_\_\_\_\_ DAY OF \_\_\_\_\_, 2017 AT \_\_\_\_\_  
O'CLOCK IN BOOK \_\_\_\_\_, PAGE \_\_\_\_\_ OF MAPS OF ASSESSMENT AND COMMUNITY  
DISTRICTS IN THE OFFICE OF THE COUNTY RECORDER OF THE COUNTY OF SAN DIEGO,  
STATE OF CALIFORNIA.

ERNEST J. DRONENBURG JR.,  
COUNTY RECORDER

BY: DEPUTY COUNTY RECORDER

### Legend

 ANNEXATION BOUNDARY

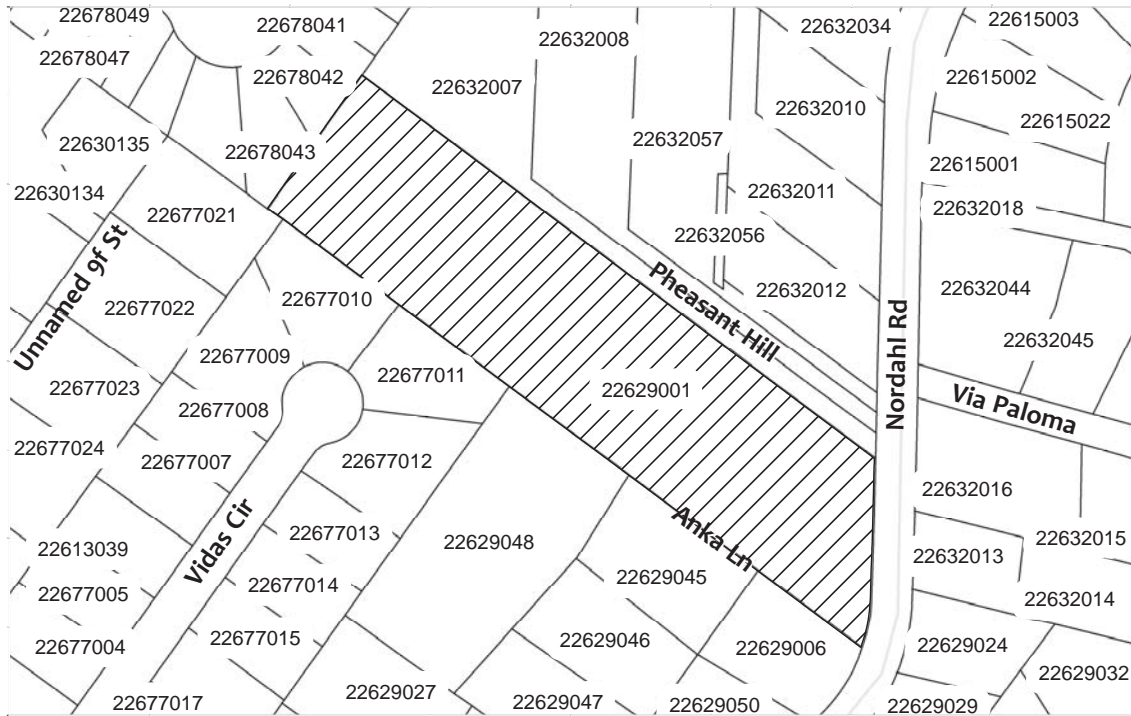
CITY OF SAN MARCOS

# BOUNDARY MAP

## SAN MARCOS FIRE PROTECTION DISTRICT COMMUNITY FACILITIES DISTRICT NO. 2001-01 ANNEXATION NO. 70 EXHIBIT "B"



1 inch = 100 feet



FILED IN THE OFFICE OF THE CITY CLERK THIS \_\_\_\_\_ DAY OF \_\_\_\_\_  
2017.

\_\_\_\_\_  
PHILLIP SCOLLOCK  
CITY CLERK  
CITY OF SAN MARCOS, STATE OF CALIFORNIA

I HERBY CERTIFY THAT THE MAP SHOWING BOUNDARIES AND TERRITORIES TO BE  
ANNEXED TO SAN MARCOS FIRE PROTECTION DISTRICT, COMMUNITY FACILITIES DISTRICT 2001-01,  
COUNTY OF SAN DIEGO, STATE OF CALIFORNIA,  
WAS APPROVED BY THE SAN MARCOS FIRE PROTECTION DISTRICT BOARD OF DIRECTORS  
AT A REGULAR MEETING THEREOF HELD ON THE \_\_\_\_\_ DAY OF \_\_\_\_\_, 2017 BY ITS  
RESOLUTION NO. FD 2017-\_\_\_\_\_.

\_\_\_\_\_  
PHILLIP SCOLLOCK  
SECRETARY  
SAN MARCOS FIRE PROTECTION DISTRICT, STATE OF CALIFORNIA

FILE NO. 2017-\_\_\_\_\_

FILED THIS \_\_\_\_\_ DAY OF \_\_\_\_\_, 2017 AT \_\_\_\_\_  
O'CLOCK IN BOOK \_\_\_\_\_, PAGE \_\_\_\_\_ OF MAPS OF ASSESSMENT AND COMMUNITY  
DISTRICTS IN THE OFFICE OF THE COUNTY RECORDER OF THE COUNTY OF SAN DIEGO,  
STATE OF CALIFORNIA.

ERNEST J. DRONENBURG JR.,  
COUNTY RECORDER

BY: DEPUTY COUNTY RECORDER

### Legend

 ANNEXATION BOUNDARY

CITY OF SAN MARCOS