





ATTACHMENT 4

Aerial Property Maps for CFD No. 98-02 – Annexation No. 162



Legend

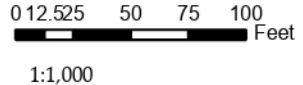
-  Annexation Boundary
-  San Marcos City Limit

SAN MARCOS
 DISCOVER LIFE'S POSSIBILITIES

Every effort has been made to assure the accuracy of the maps and data provided; however, some information may not be accurate or current. The City of San Marcos assumes no responsibility arising from use of this information and incorporates by reference its disclaimer regarding the lack of any warranties, whether expressed or implied, concerning the use of the same. For additional information see the Disclaimer on the City's website.

Aerial Map

CFD 98-02 Light/Landscape Annexation No. 162



CREATED BY: City of San Marcos GIS
 DATA SOURCES: San GIS (05/2026)
 City of San Marcos 05/2026